MARICOPA COUNTY
OFFICIAL PARCEL MAP
STATE OF ARIZONA

PT. SECTION 18 T03N R04E

MAP ID * 807 - 18 - 04 - 00

TOWNSHIP & RANGE GRID NUMBER | SECTION NUMBER | 1/4 SECTION NUMBER | 1/4/4 SECTION NUMBER

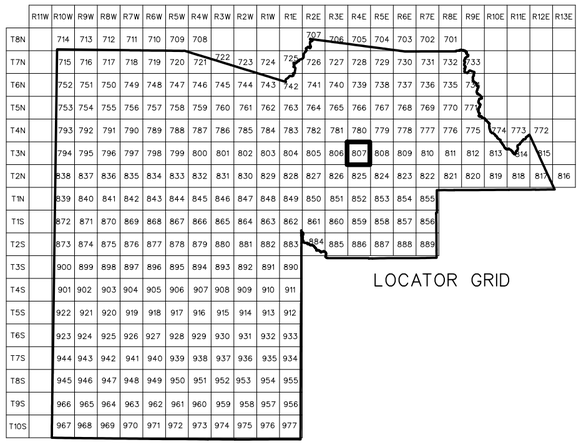

SECTION

06	05	04	03	02	01
07	08	09	10	11	12
18	17	16	15	14	13
19	20	21	22	23	24
30	29	28	27	26	25
31	32	33	34	35	36

1/4 SECTION

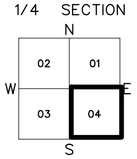

1/4 1/4 SECTION

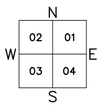

ASSESSOR BOOKS & MAPS WITHIN THIS AREA

BOOK 167 MAP 25
BOOK 167 MAP 32

SUBDIVISIONS

VILLAGE FAIR
MCR 377-40, 1995

SCALE: 1" = 200'

N W E S

Maricopa County Assessor G.I.S.

MAP GENERATION DATE: 10-24-2002

1670901

MARICOPA COUNTY ASSESSOR'S OFFICE
301 W. JEFFERSON ST.
PHOENIX, AZ 85003
www.maricopa.gov/assessor

LEGEND:

- Subdivision Boundary Line
- Subdivision Boundary Corner
- Street Centerline
- Street Centerline Marker
- Section Corner Marker
- Indicates change in original lot boundary
- Parcel Boundary Line
- Parcel Split Line
- 123-45-678A Parcel Number
- Parcel Boundary Tie-In

REVISION INFORMATION IS LOCATED ON A SEPARATE DOCUMENT

Disclaimer and Indemnification
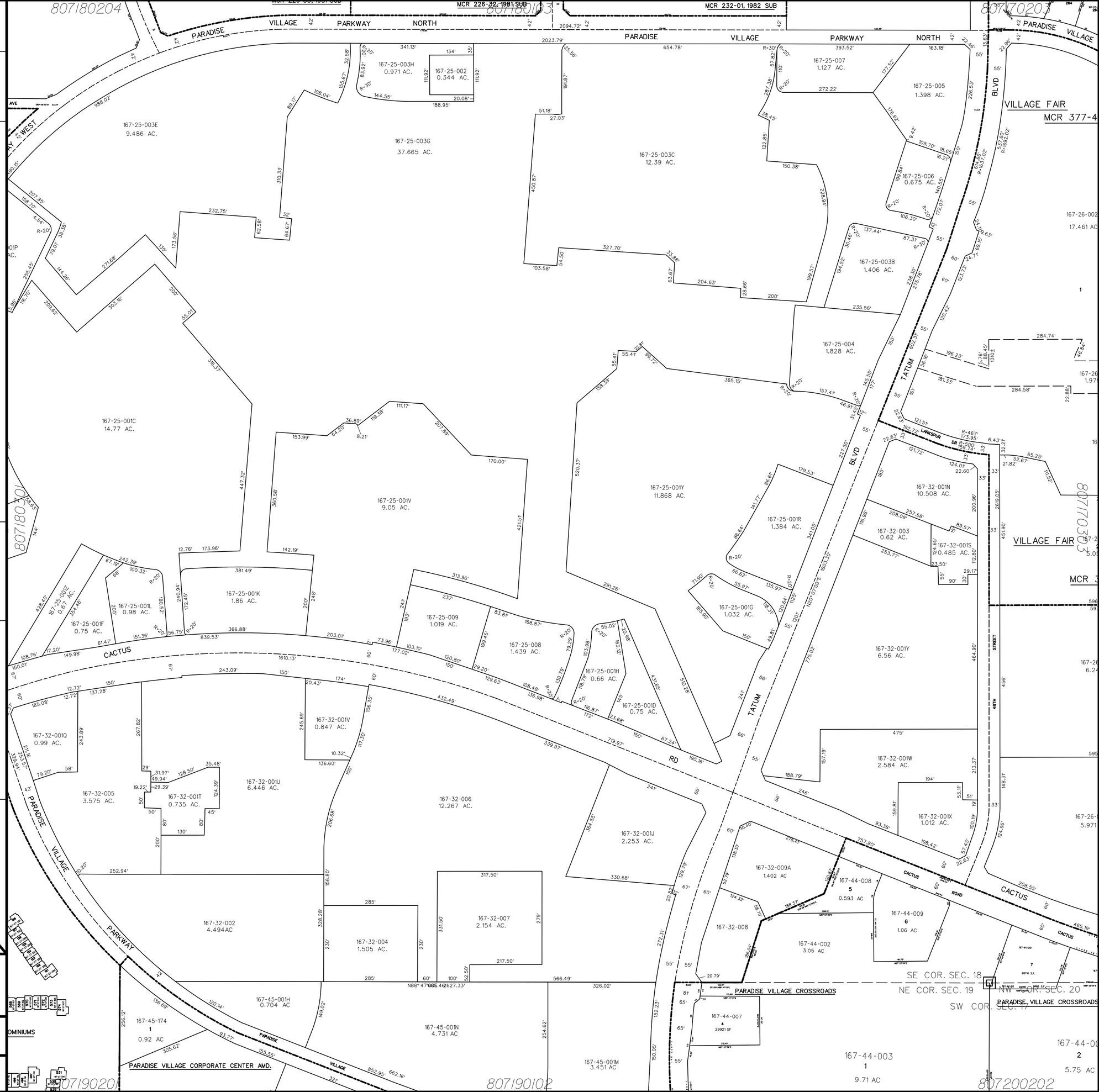
"The Assessor's Office makes no warranty or guarantee as to the accuracy or reliability of any of the information contained herein, and shall not be liable for errors or for any damages that may result from the use of this information. Certain uses of this information are prohibited by law and County policy. Users of this map should rely on their own legal counsel or consultants when assessing the accuracy or reliability of this information."