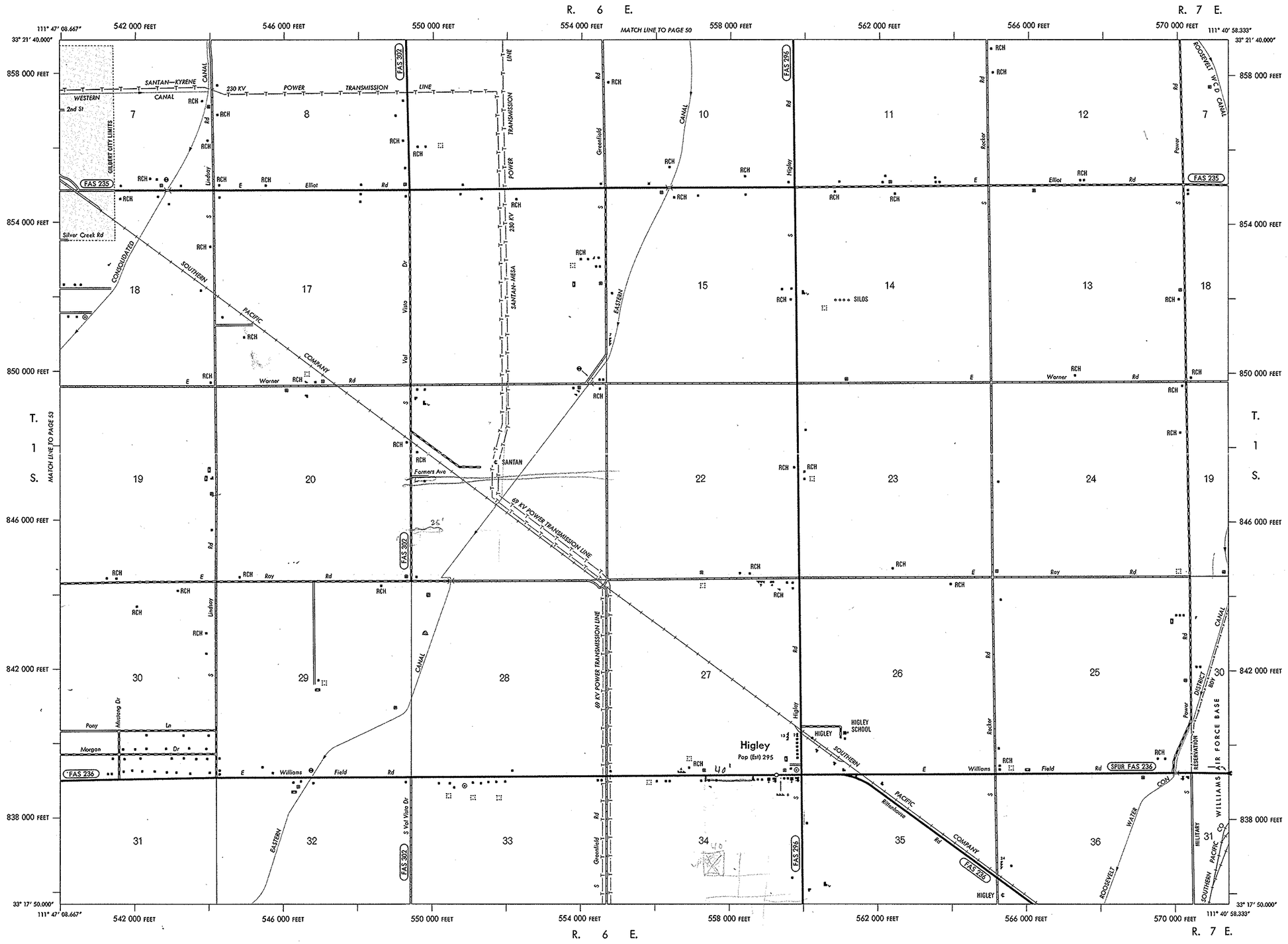

SCALE

1000 0 1000 2000 3000 4000 5000

FEET

TRANSVERSE MERCATOR PROJECTION, ARIZONA CENTRAL ZONE
COMPILED BY PHOTOGRAMMETRIC METHODS
1927 NORTH AMERICAN DATUM
CONTROL BY U.S. COAST AND GEODETIC SURVEY, U.S. GEOLOGICAL SURVEY
U.S. FOREST SERVICE AND U.S. GENERAL LAND OFFICE
INVENTORY 1958

REVISION DATA	DATE
Aerial Photography & Field Edit	1967

GENERAL HIGHWAY MAP
MARICOPA COUNTY, ARIZONA
ARIZONA STATE HIGHWAY DEPARTMENT
PHOTOGRAMMETRY AND MAPPING DIVISION
IN COOPERATION WITH THE
U.S. DEPARTMENT OF TRANSPORTATION
FEDERAL HIGHWAY ADMINISTRATION
BUREAU OF PUBLIC ROADS
1958

© AHD

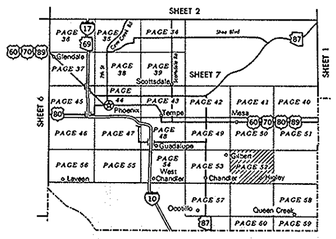

KEY TO ENLARGEMENT SHEETS

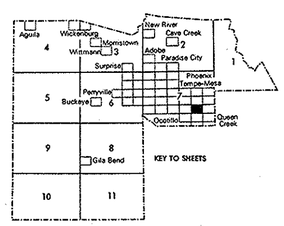

KEY TO SHEETS

N

ENLARGEMENT SUPPLEMENTAL SHEET 41 OF 50 SUPPLEMENTAL SHEETS