

4W

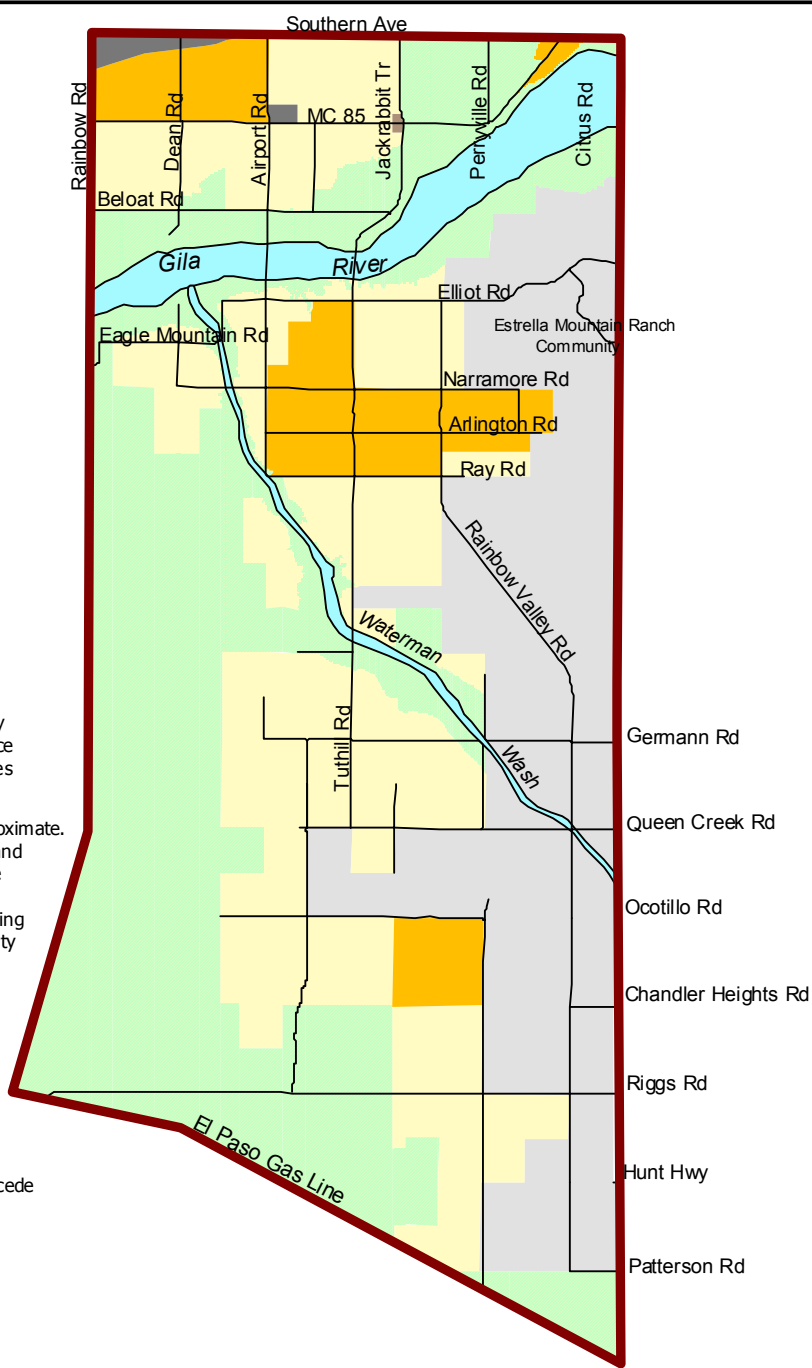
3W

2W

1S

2S

3S



**Notes**








The determination of land use on any specific parcel is subject to compliance with the goals, objectives, and policies of the Rainbow Valley Area Plan.

Proposed open space shown is approximate. All privately owned and state trust land considered for Proposed Open Space may be developed unless it is added to the public domain or protected using other techniques that respect property rights.

Development Master Plans may be located within any land use designation, subject to the requirements of the Development Master Plan Standards as noted in the text of the Comprehensive Plan.

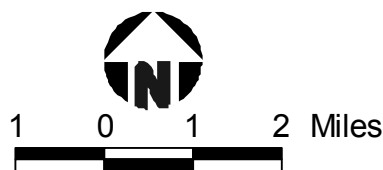
Land use designations do not supercede existing zoning.

**Land Use Categories**

-  Proposed Open Space/Rural Residential
-  Rural Residential (0-1 du/acre)
-  Large Lot Residential (1-2 du/acre)
-  Commercial /Neighborhood Retail
-  Industrial
-  Planning Area Boundary
-  Incorporated Area

**Future Land Use**

Figure 15



08/27/03