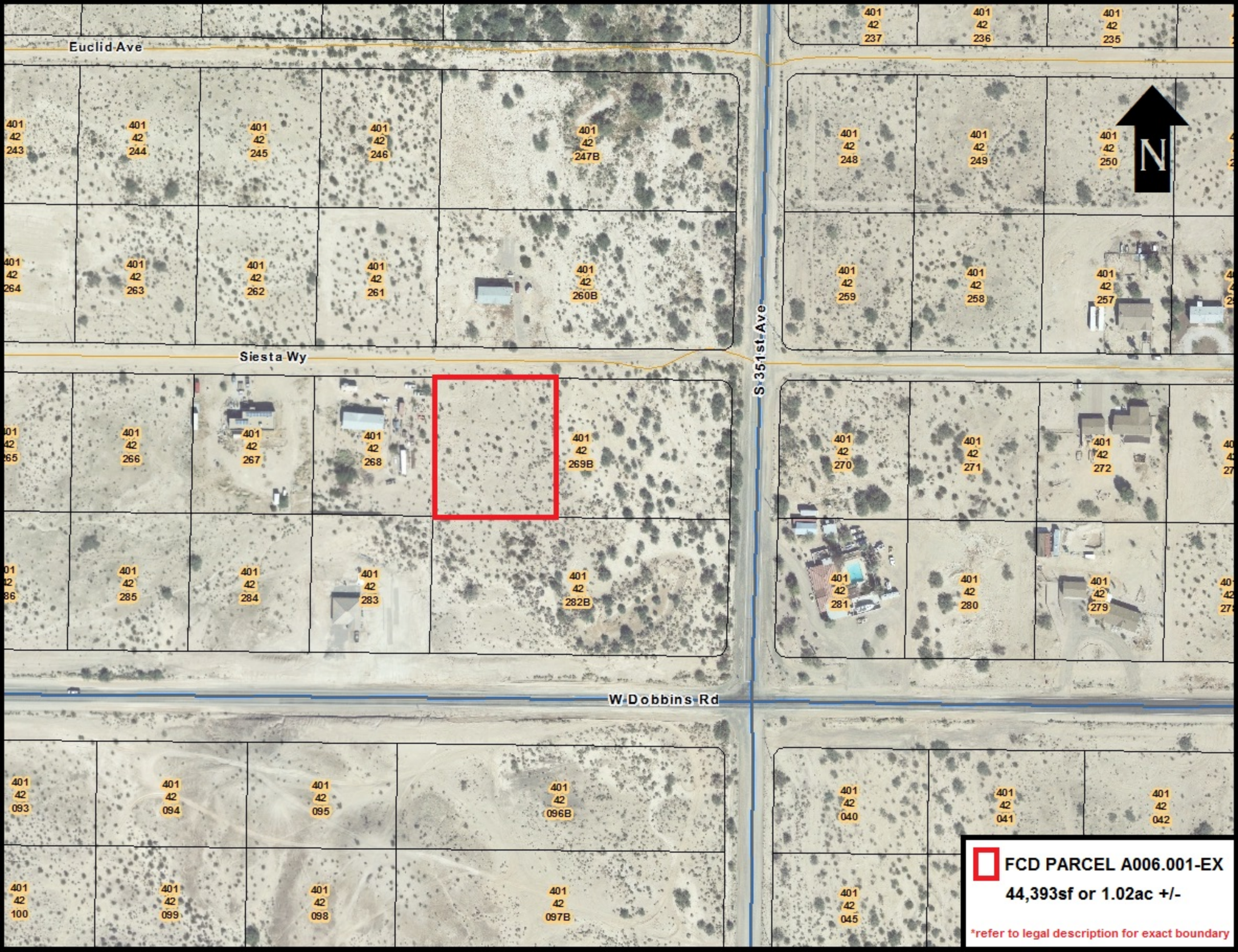
Euclid Ave
Siesta Wy
S 351st Ave
W Dobbins Rd
N
401 42 237
401 42 236
401 42 235
401 42 243
401 42 244
401 42 245
401 42 246
401 42 247B
401 42 248
401 42 249
401 42 250
401 42 264
401 42 263
401 42 262
401 42 261
401 42 260B
401 42 259
401 42 258
401 42 257
401 42 266
401 42 267
401 42 268
401 42 269B
401 42 270
401 42 271
401 42 272
401 42 285
401 42 284
401 42 283
401 42 282B
401 42 281
401 42 280
401 42 279
401 42 093
401 42 094
401 42 095
401 42 096B
401 42 040
401 42 041
401 42 042
401 42 100
401 42 099
401 42 098
401 42 097B
401 42 045
FCD PARCEL A006.001-EX
44,393sf or 1.02ac +/-
*refer to legal description for exact boundary

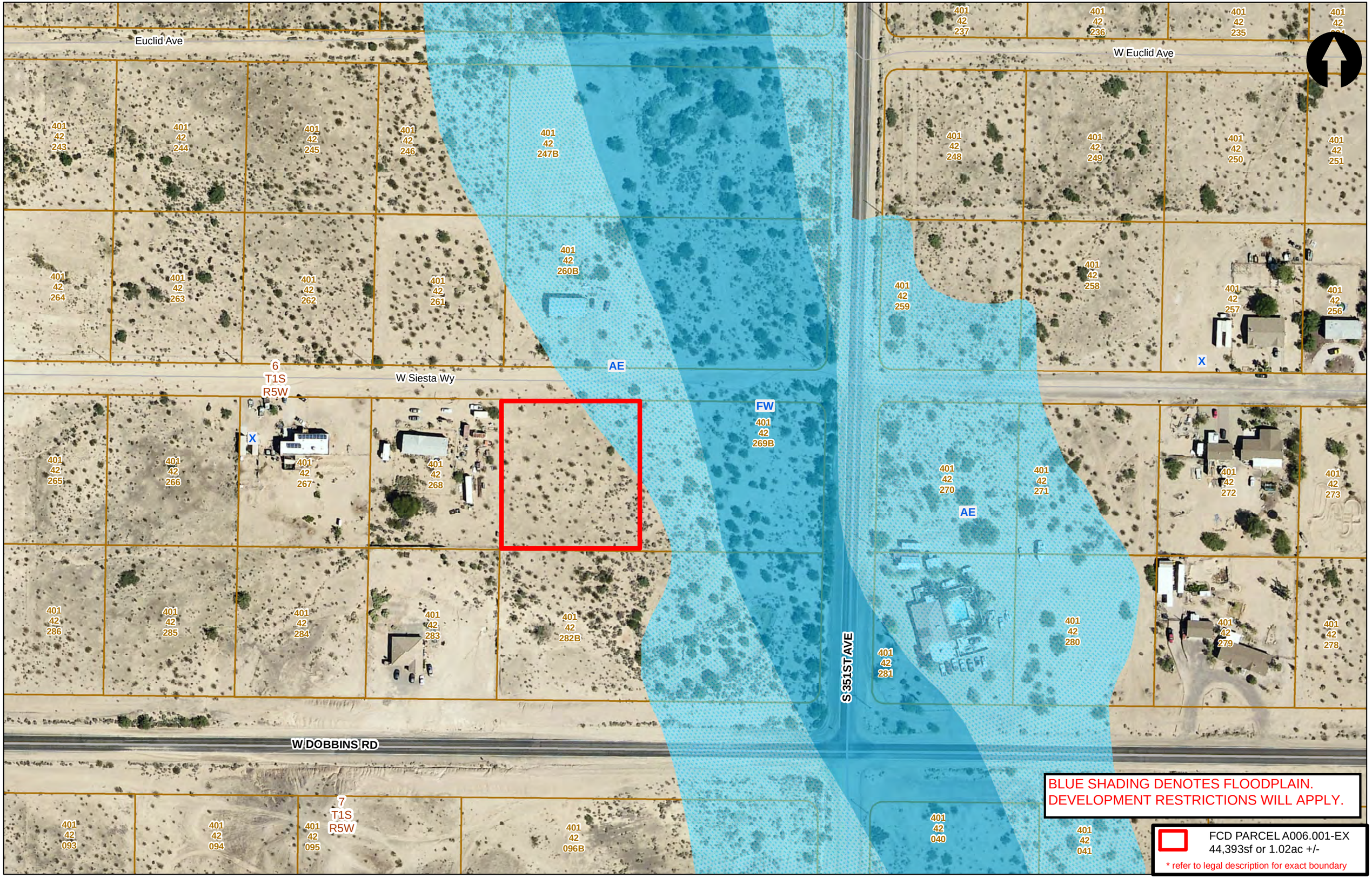
Euclid Ave
W Euclid Ave
W Siesta Wy
W DOBBINS RD
S 351ST AVE
6
T1S
R5W
7
T1S
R5W
AE
FW
X
401 42 243
401 42 244
401 42 245
401 42 246
401 42 247B
401 42 248
401 42 249
401 42 250
401 42 251
401 42 237
401 42 236
401 42 235
401 42 264
401 42 263
401 42 262
401 42 261
401 42 260B
401 42 259
401 42 258
401 42 257
401 42 256
401 42 265
401 42 266
401 42 267
401 42 268
401 42 269B
401 42 270
401 42 271
401 42 272
401 42 273
401 42 286
401 42 285
401 42 284
401 42 283
401 42 282B
401 42 281
401 42 280
401 42 279
401 42 278
401 42 093
401 42 094
401 42 095
401 42 096B
401 42 040
401 42 041
BLUE SHADING DENOTES FLOODPLAIN.
DEVELOPMENT RESTRICTIONS WILL APPLY.
FCD PARCEL A006.001-EX
44,393sf or 1.02ac +/-
* refer to legal description for exact boundary

Parcel No.: **401-42-269A**
Project No.: A006
Hassayampa Corridor
Item No.: **A006.001 EX**

Legal Description of **EXCESS PROPERTY**

Lot 230, "PHOENIX VALLEY WEST UNIT-ONE", according to the Plat of Record in the office of the Maricopa County Recorder, in Book 132 of Maps, Page 4, being part of the East half of the Southwest quarter of Section 6 – T1S, R5W of the G&SRB&M Maricopa County, Arizona.

Containing an Area of 44,393 Square Feet or 1.02 Acres more or less.

FLOOD CONTROL DISTRICT OF MARICOPA COUNTY				
Prelim: 3-22-01	Rev:	Chk:	Appr:	Final:
That certain property as recorded by Deed of Trust per document 01-0051303 (MCR)				
Maricopa County Public Works Land and Right of Way Division			Titles and Right of Way	

GRANTOR _____ DATE_____

Exhibit "A"

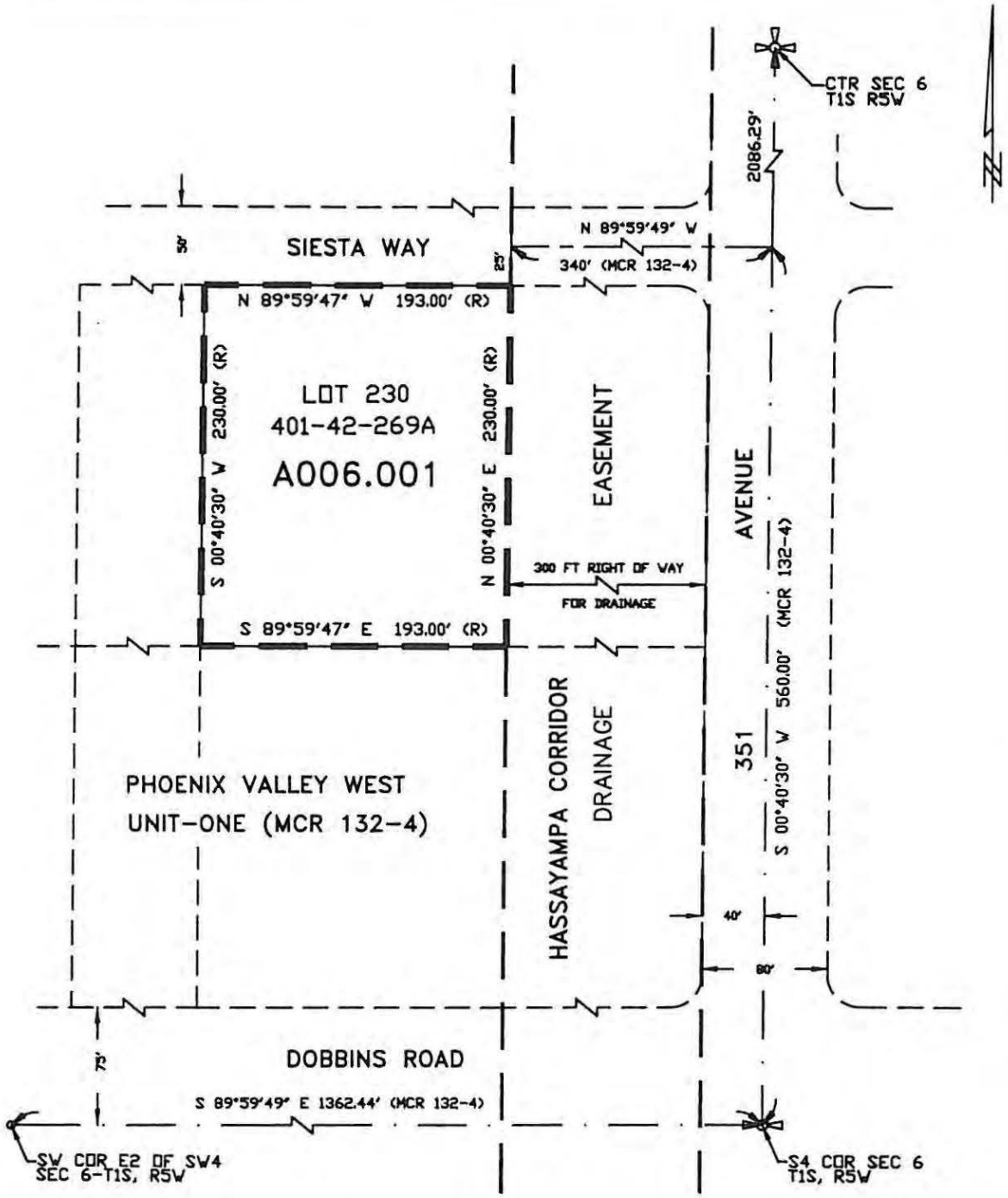

	SF	AC
A006.001	44,393	1.02

FLOOD CONTROL DISTRICT OF MARICOPA COUNTY				
HASSAYAMPA CORRIDOR				
PRELIMINARY 3-23-01	REVISED	APPROVED 3/29/01	FINAL	FCD PARCEL# A006.001
MARICOPA COUNTY PUBLIC WORKS LAND and RIGHT of WAY DIVISION				