Map 1: South Phoenix Area, Phoenix, Arizona

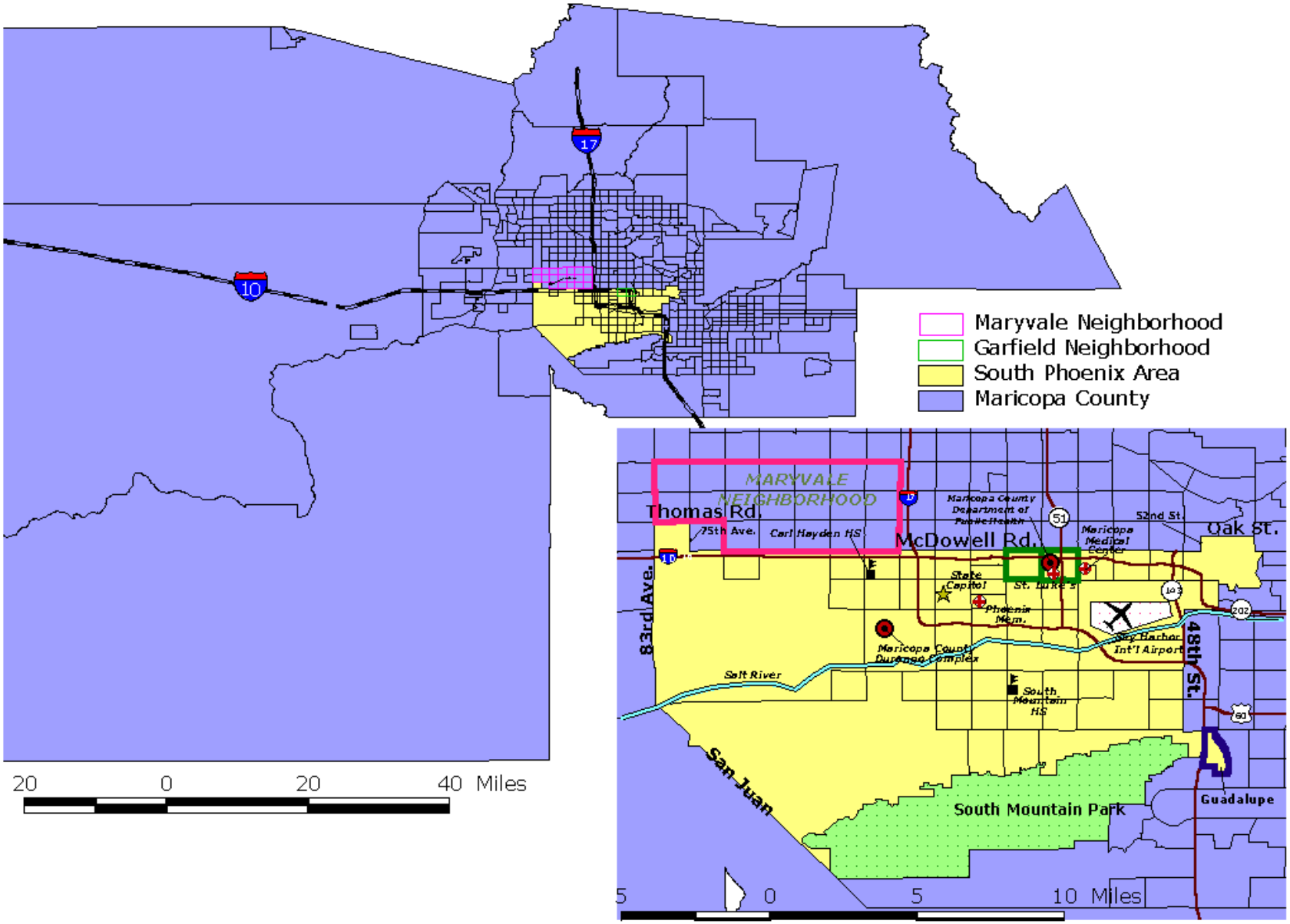

Map 2: Maryvale Neighborhood, Phoenix, Arizona

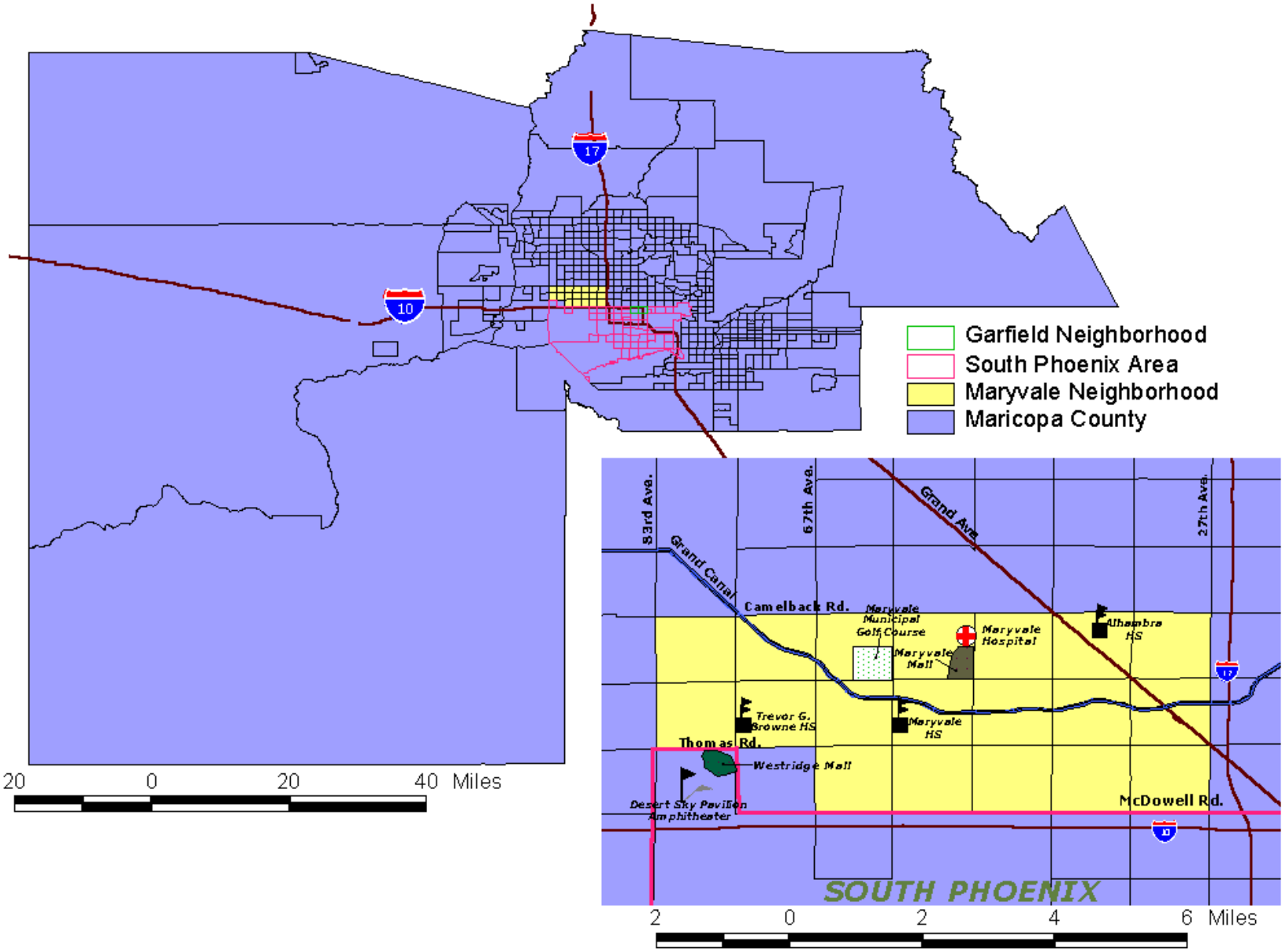

Map 3: Garfield Neighborhood, Phoenix, Arizona

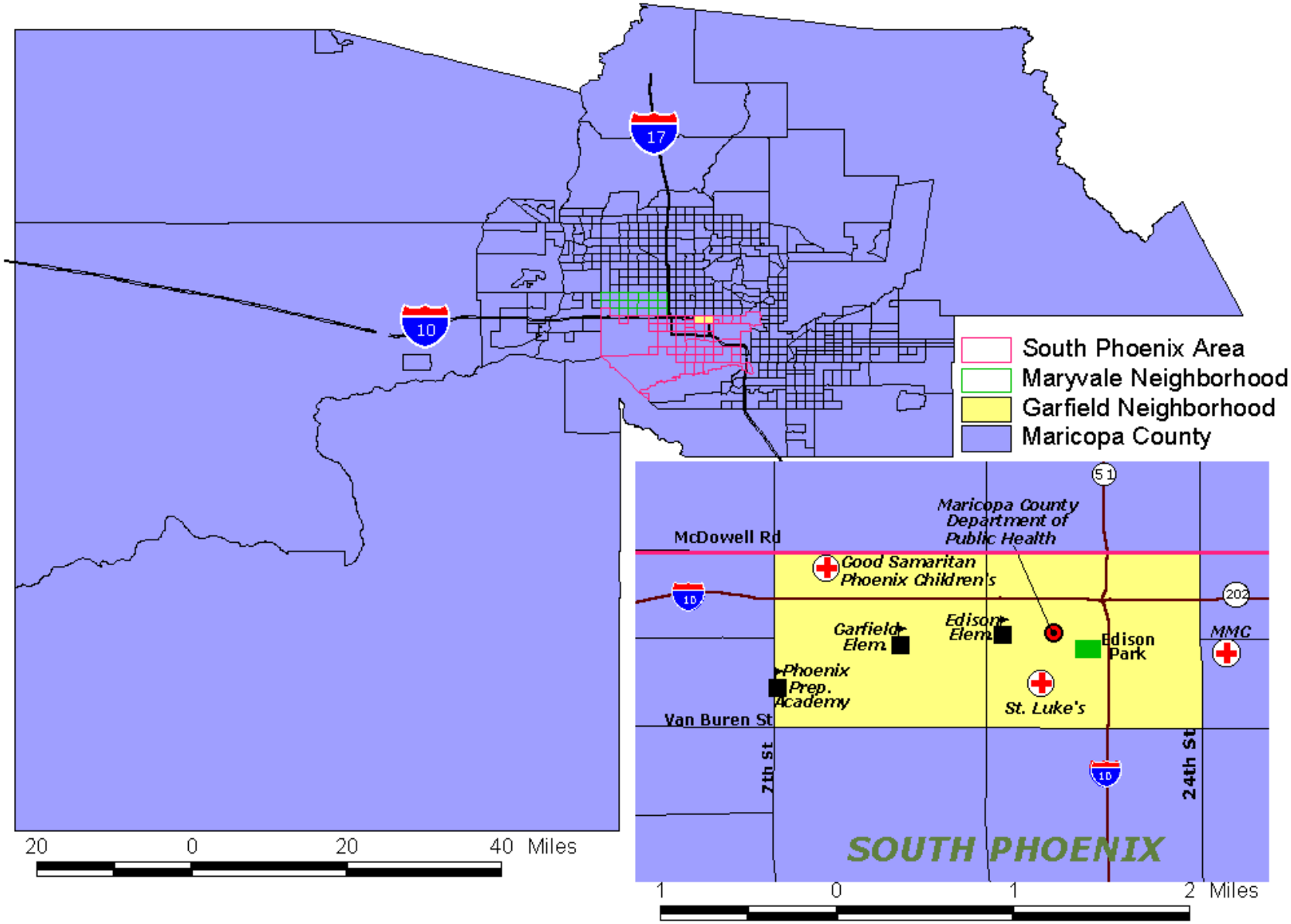

Map 4: Percent of Births Paid for by AHCCCS by Census Tract, Maricopa County, Arizona, 1996-1999

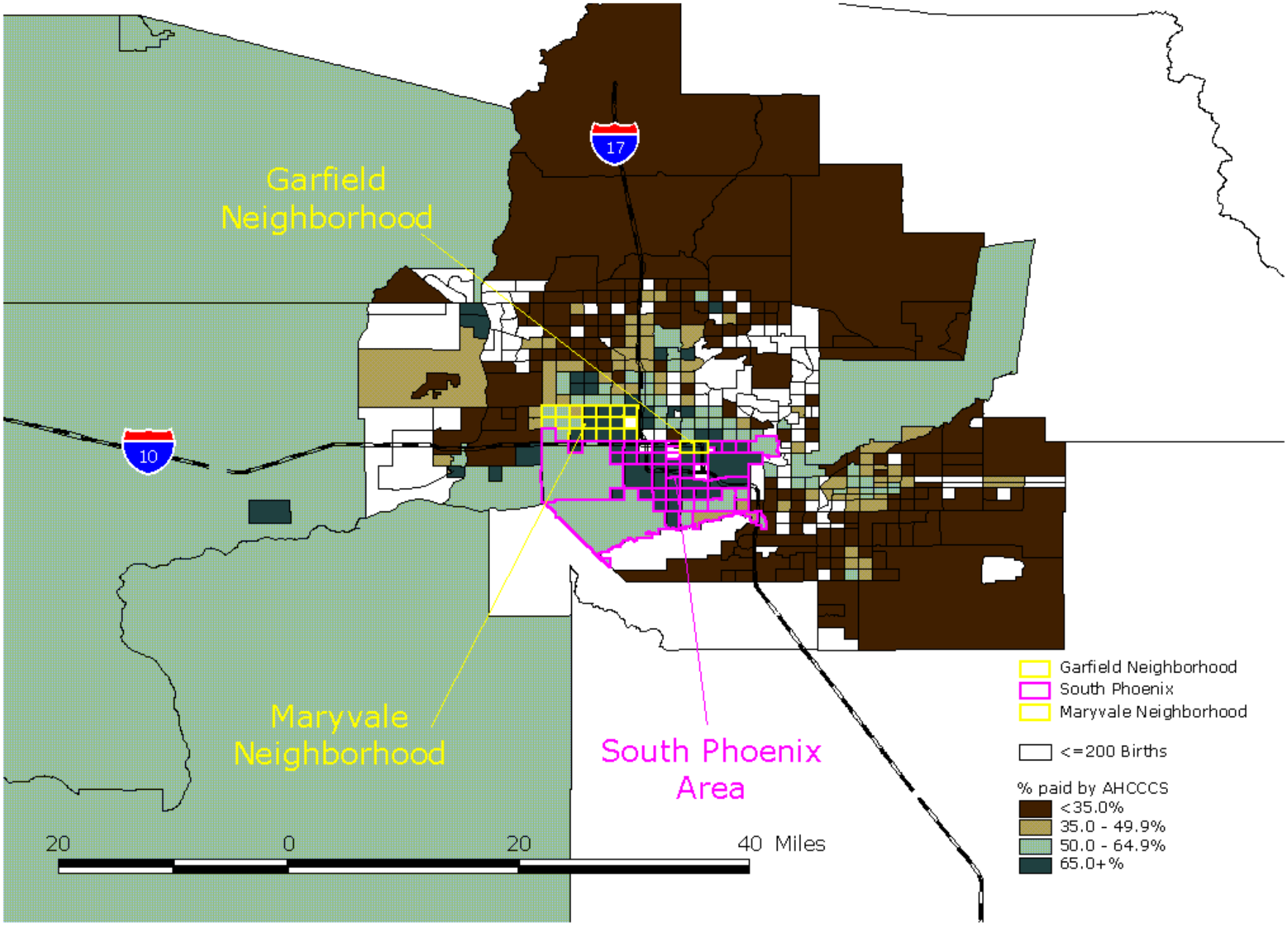

Map 5: Infant Mortality Rate by Census Tract, Maricopa County, Arizona, 1996-1999

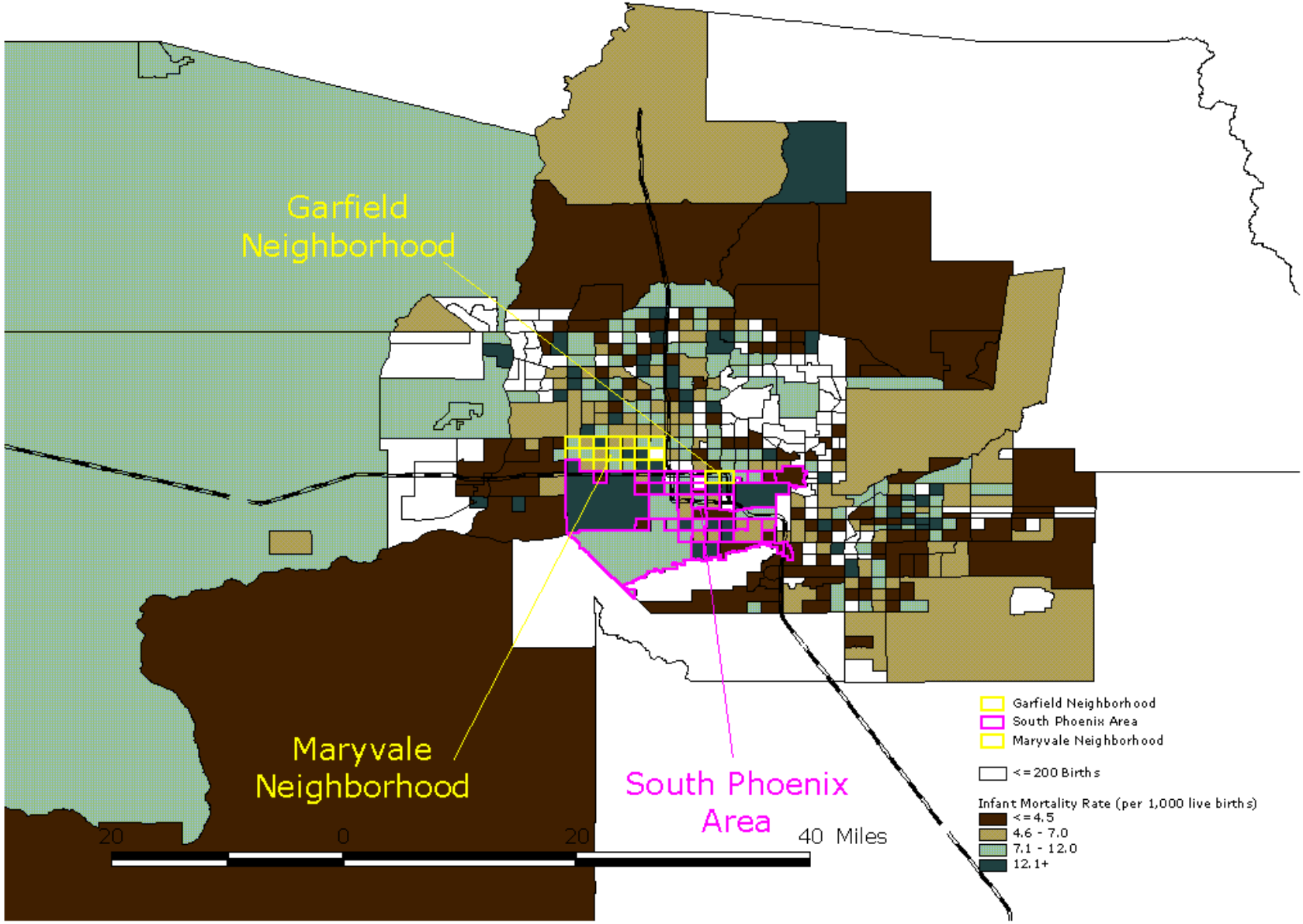

Map 6: Percent of LBW Births (<2,500 g) by Census Tract, Maricopa County, Arizona, 1996-1999

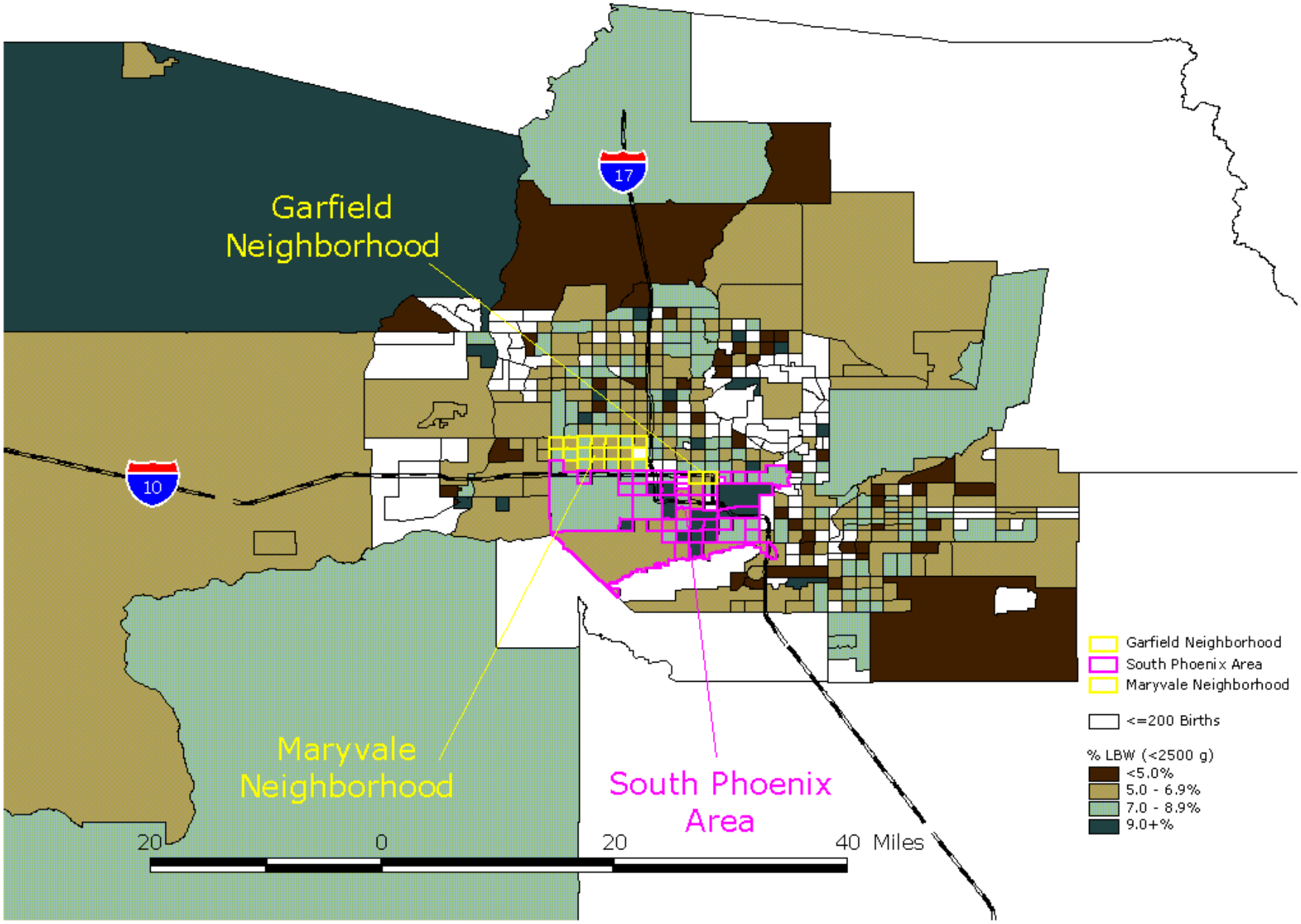

Map 7: Percent of Mothers Receiving No PNC by Census Tract, Maricopa County, Arizona, 1996-1999

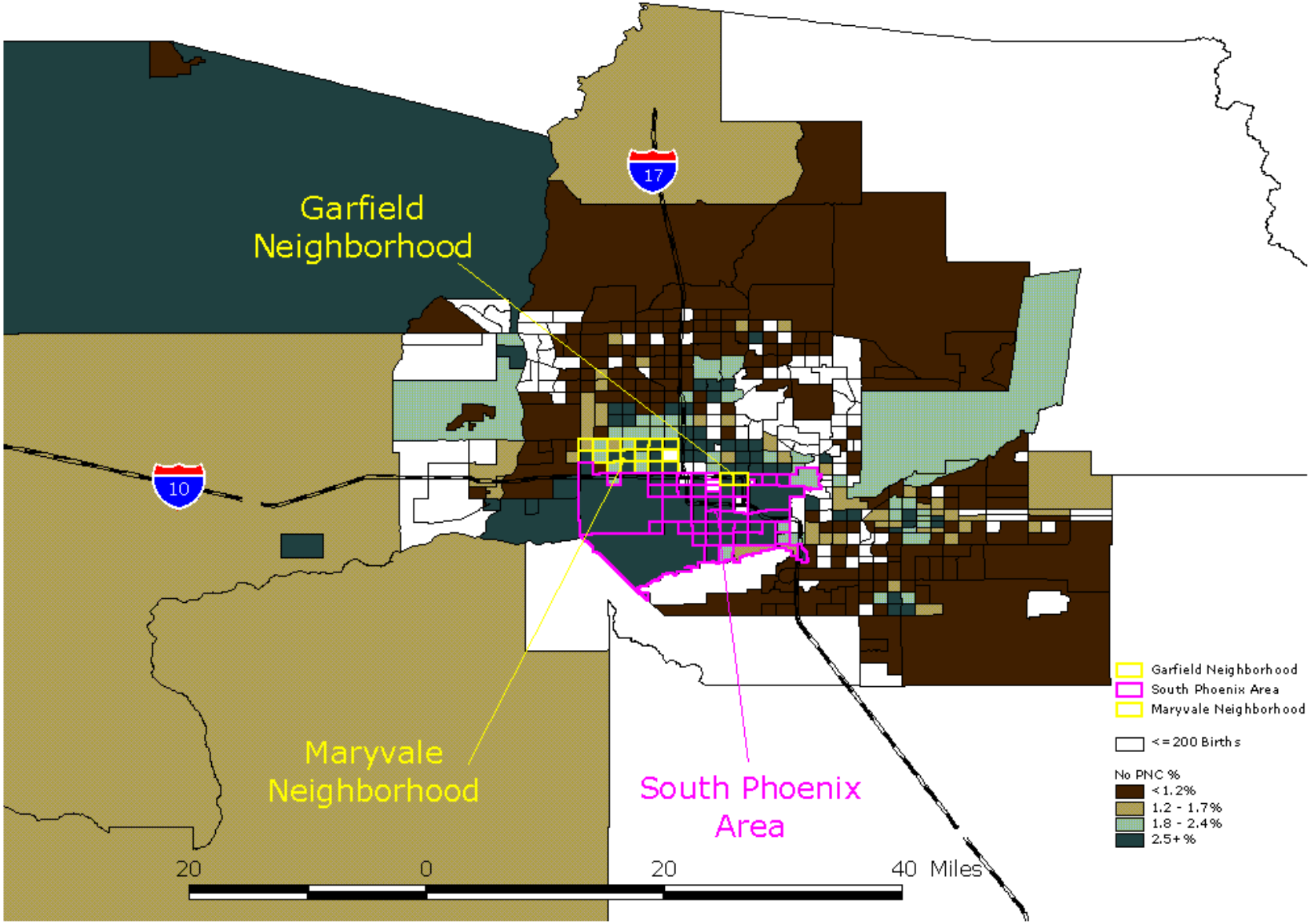

Map 8: Percent of Births to Mothers 19 and Younger by Census Tract, Maricopa County, Arizona, 1996-1999

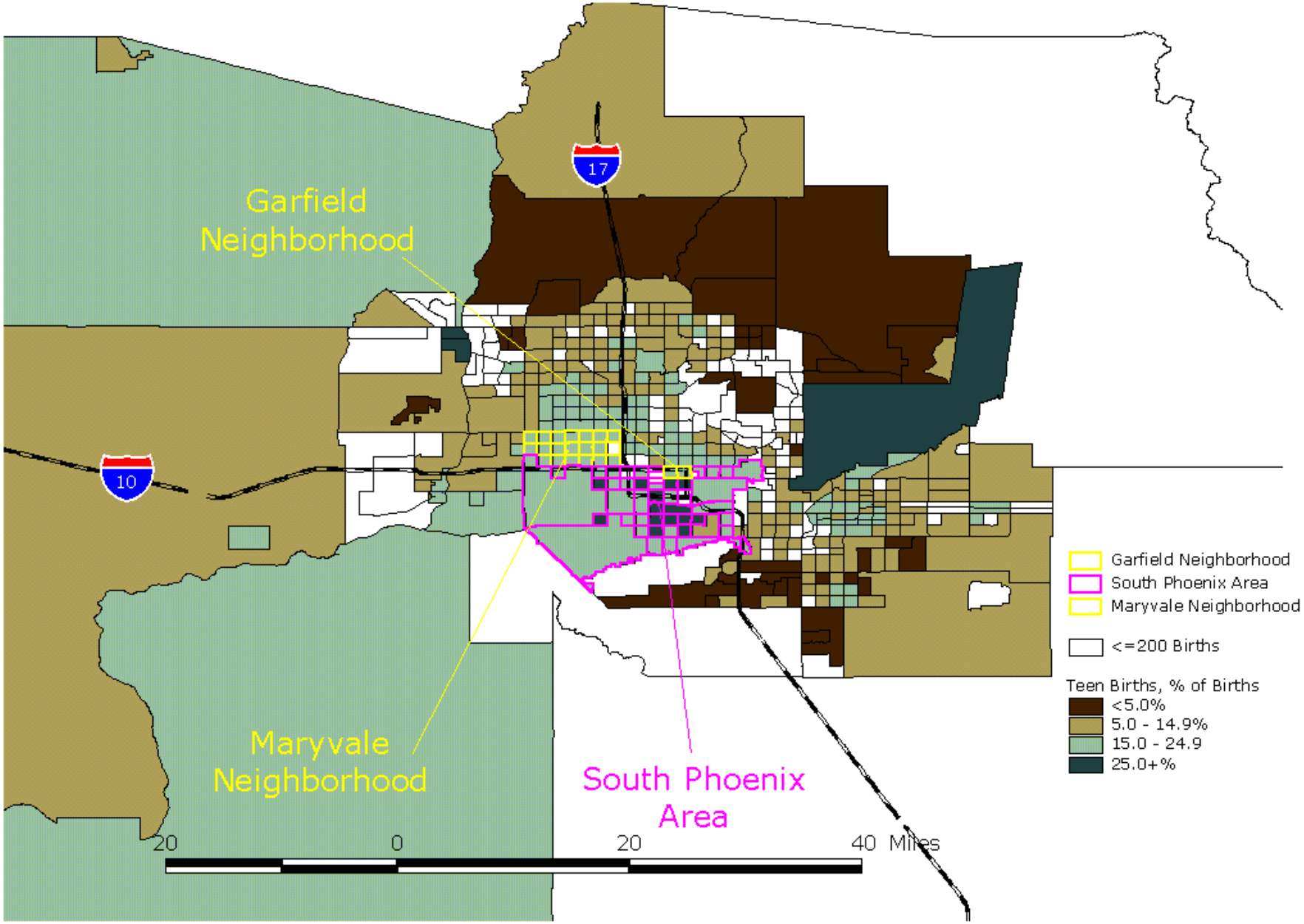

Map 9: Percent of Mothers Who Abstained from Tobacco by Census Tract, Maricopa County, Arizona, 1996-1999

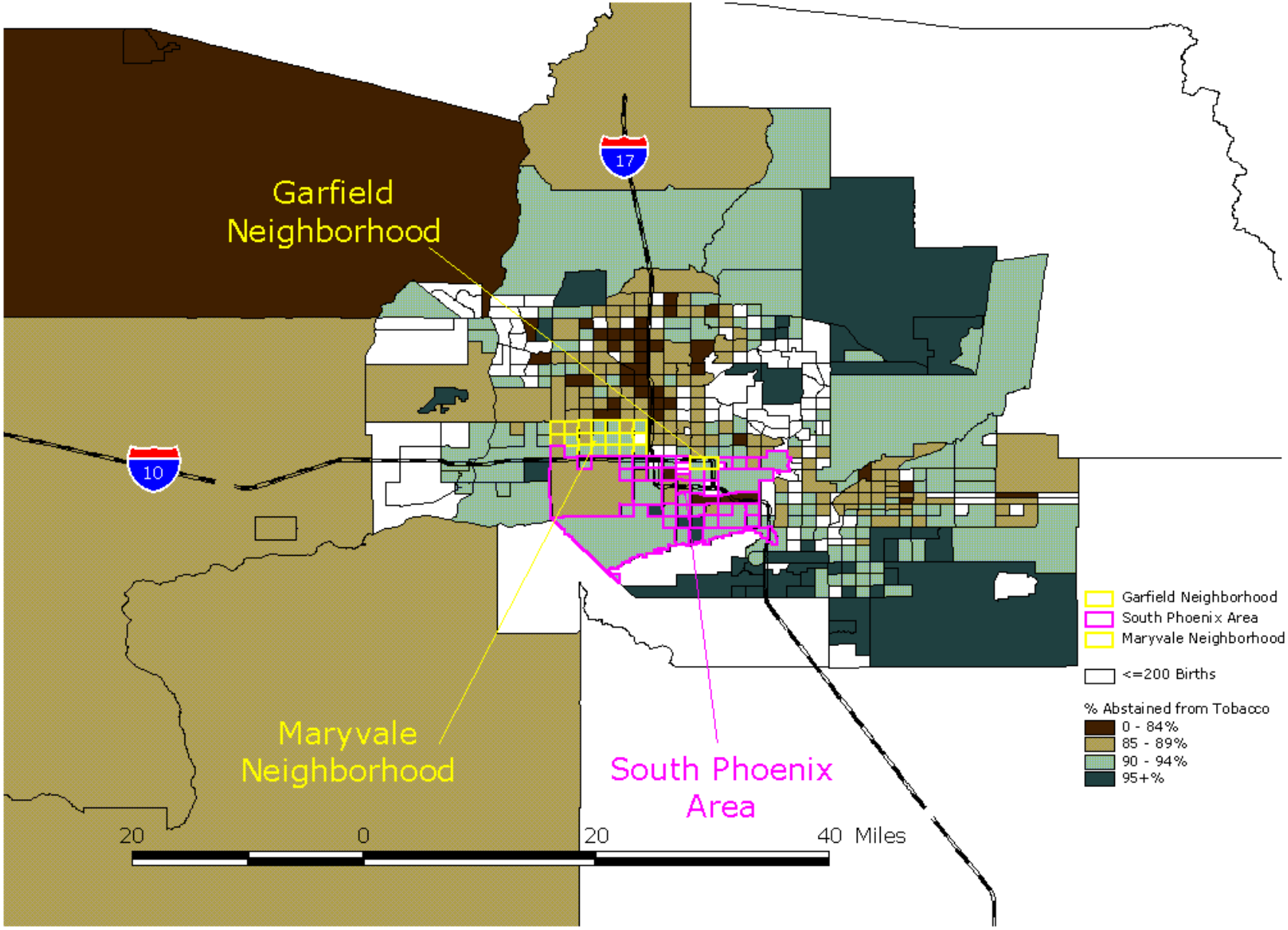
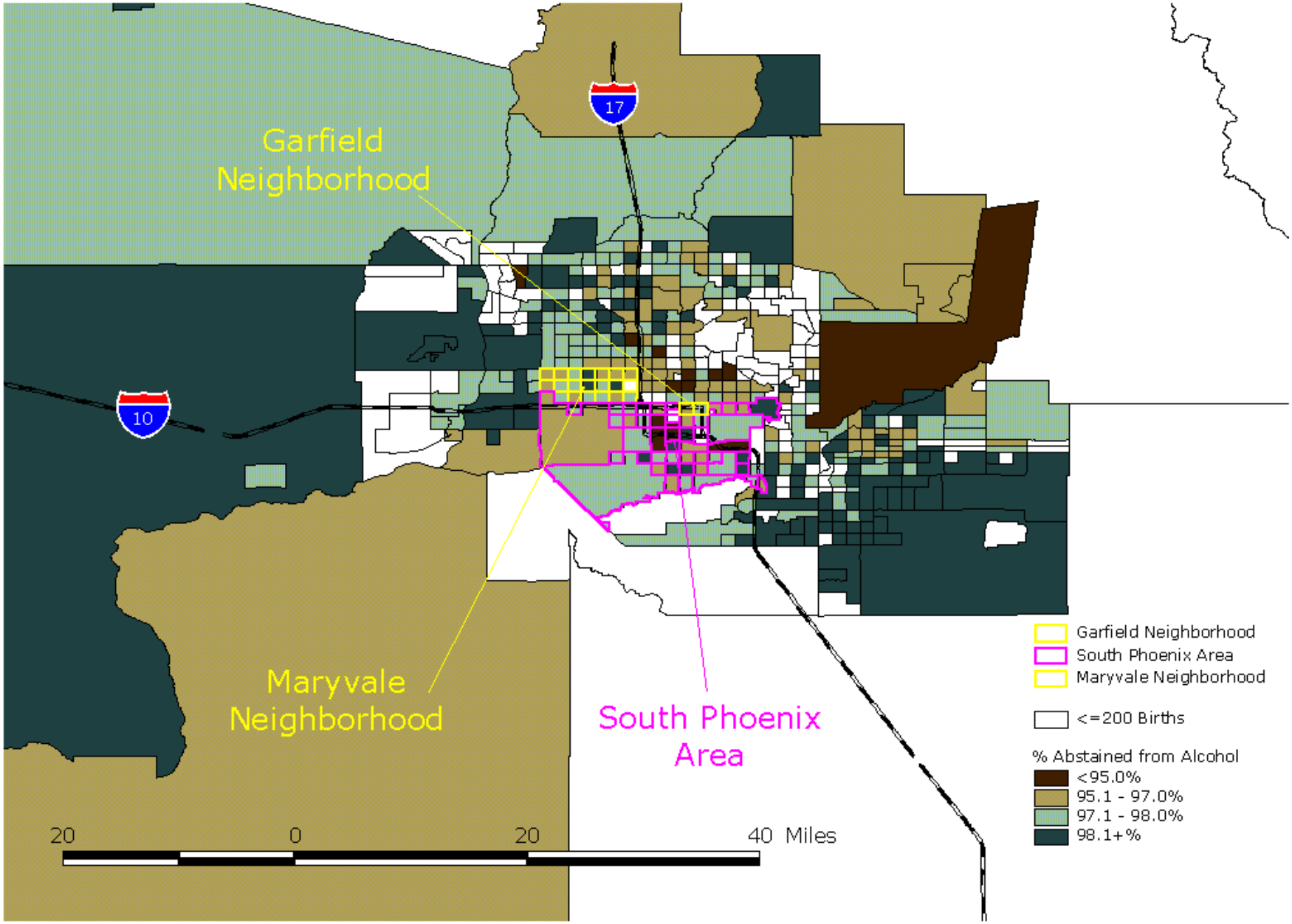
Map 10: Percent of Mothers Who Abstained from Alcohol by Census Tract, Maricopa County, Arizona, 1996-1999