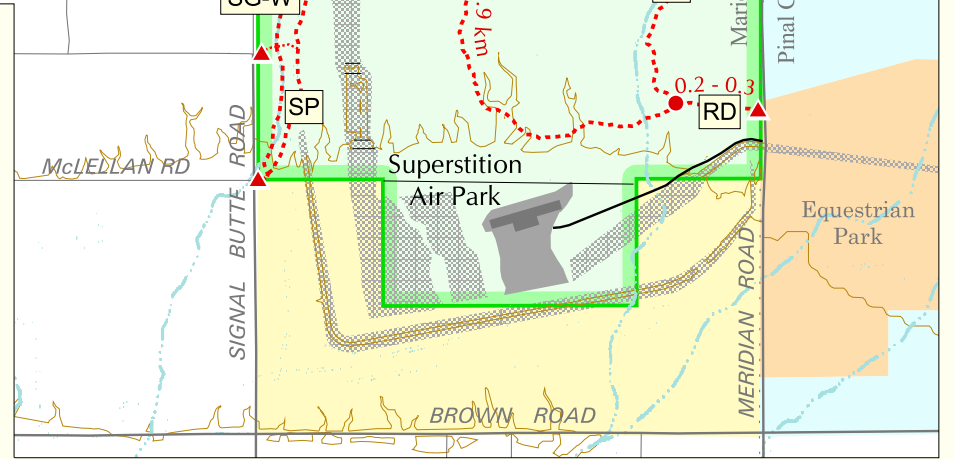
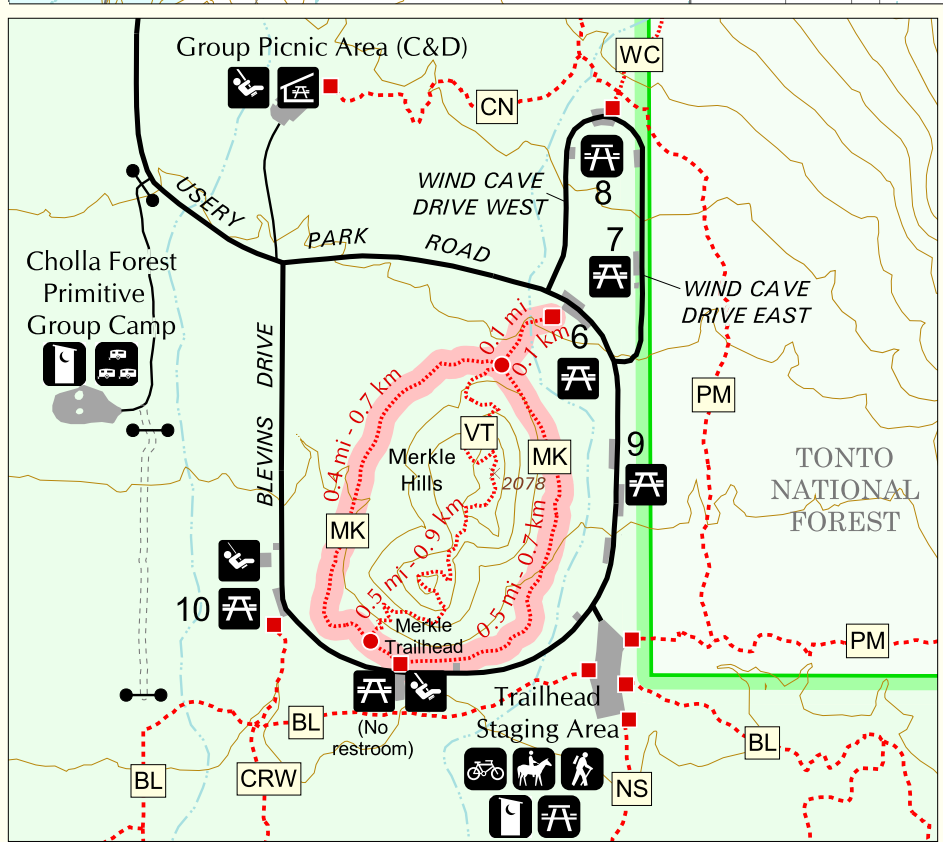
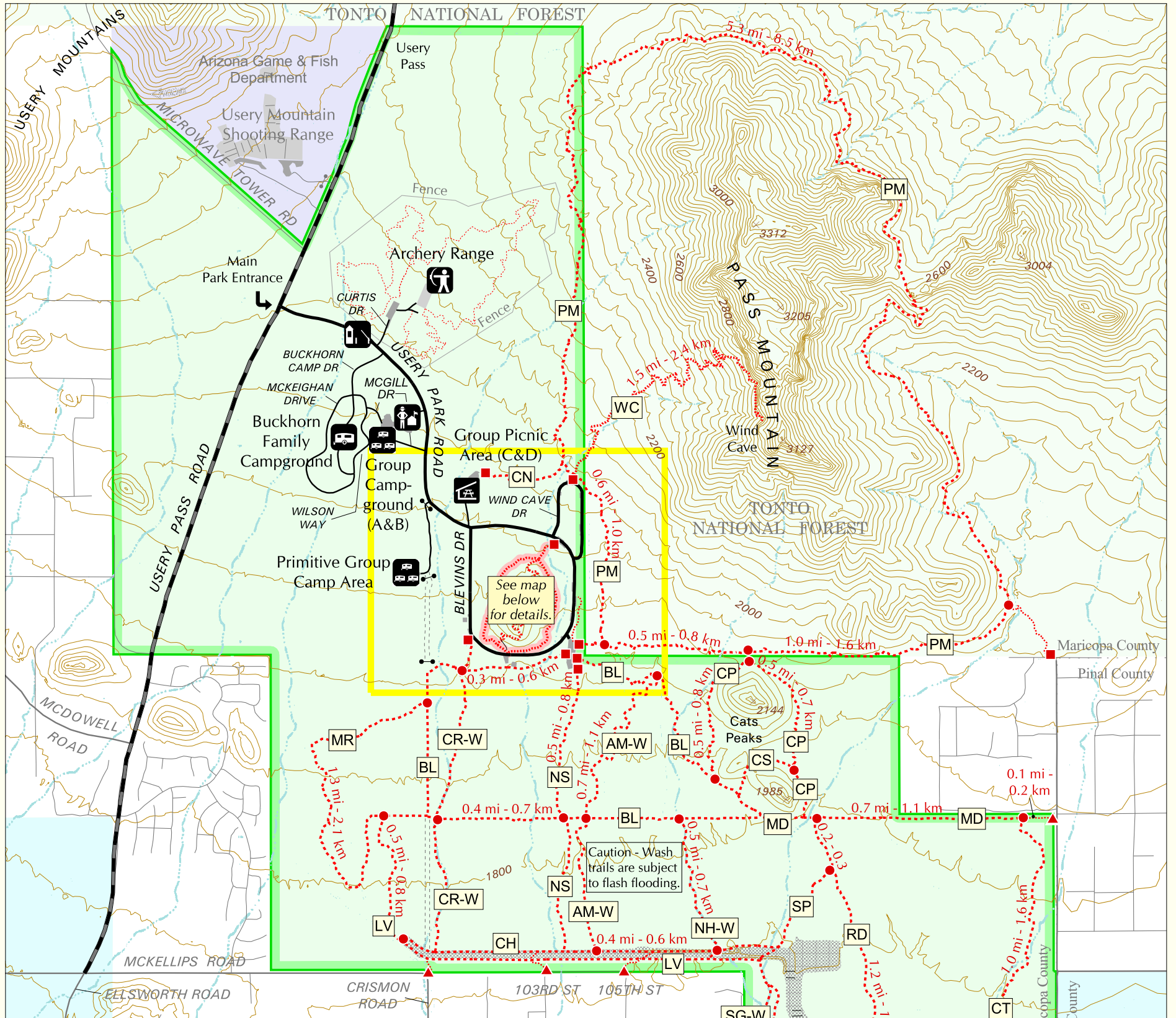


# Usery Mountain Regional Park



TRAILS	
AM	Amigos Wash: 1.1 mi - 1.8 km
BL	Blevins: 2.9 mi - 4.7 km
CP	Cat Peaks: 1.4 mi - 2.3 km
CS	Cat Peaks Pass: 0.2 mi - 0.3 km
CH	Channel: 1.2 mi - 1.9 km
CN	Coleman: 0.4 mi - 0.6 km
CT	County Line: 1.0 mi - 1.6 km
CR-W	Crison Wash: 0.9 mi - 1.5 km
LV	Levee: 1.6 mi - 2.9 km
MD	Meridian: 0.8 mi - 1.3 km
AM-W	Amigos Wash: 1.1 mi - 1.8 km
BL	Blevins: 2.9 mi - 4.7 km
CP	Cat Peaks: 1.4 mi - 2.3 km
CS	Cat Peaks Pass: 0.2 mi - 0.3 km
CH	Channel: 1.2 mi - 1.9 km
CN	Coleman: 0.4 mi - 0.6 km
CT	County Line: 1.0 mi - 1.6 km
CR-W	Crison Wash: 0.9 mi - 1.5 km
LV	Levee: 1.6 mi - 2.9 km
MD	Meridian: 0.8 mi - 1.3 km
MR	Moon Rock: 0.8 mi - 1.3 km
NH-W	Nighthawk Wash: 0.5 mi - 0.8 km
NS	Noso: 1.5 mi - 2.4 km
PM	Pass Mountain: 7.1 mi - 11.4 km
RD	Ruidoso: 1.3 mi - 2.1 km
SG-W	Signal Wash: 0.5 mi - 0.8 km
SP	Spillway: 1.1 mi - 1.8 km
VT	Vista: 0.5 mi - 0.8 km
WC	Wind Cave: 1.6 mi - 2.6 km
MK	Merkle: 1.0 mi - 1.8 km, round trip, hike only, barrier-free/interpretive.

- Distances shown are one-way unless indicated; map does not show round-trip distances.  
 - Distances on map are for selected segments between trail junctions (●) or junction and trailhead.  
 - Unless indicated, trails are shared-use; all non-motorized access is allowed.

LEGEND		

FACILITIES	



Maricopa County  
Parks and Recreation

