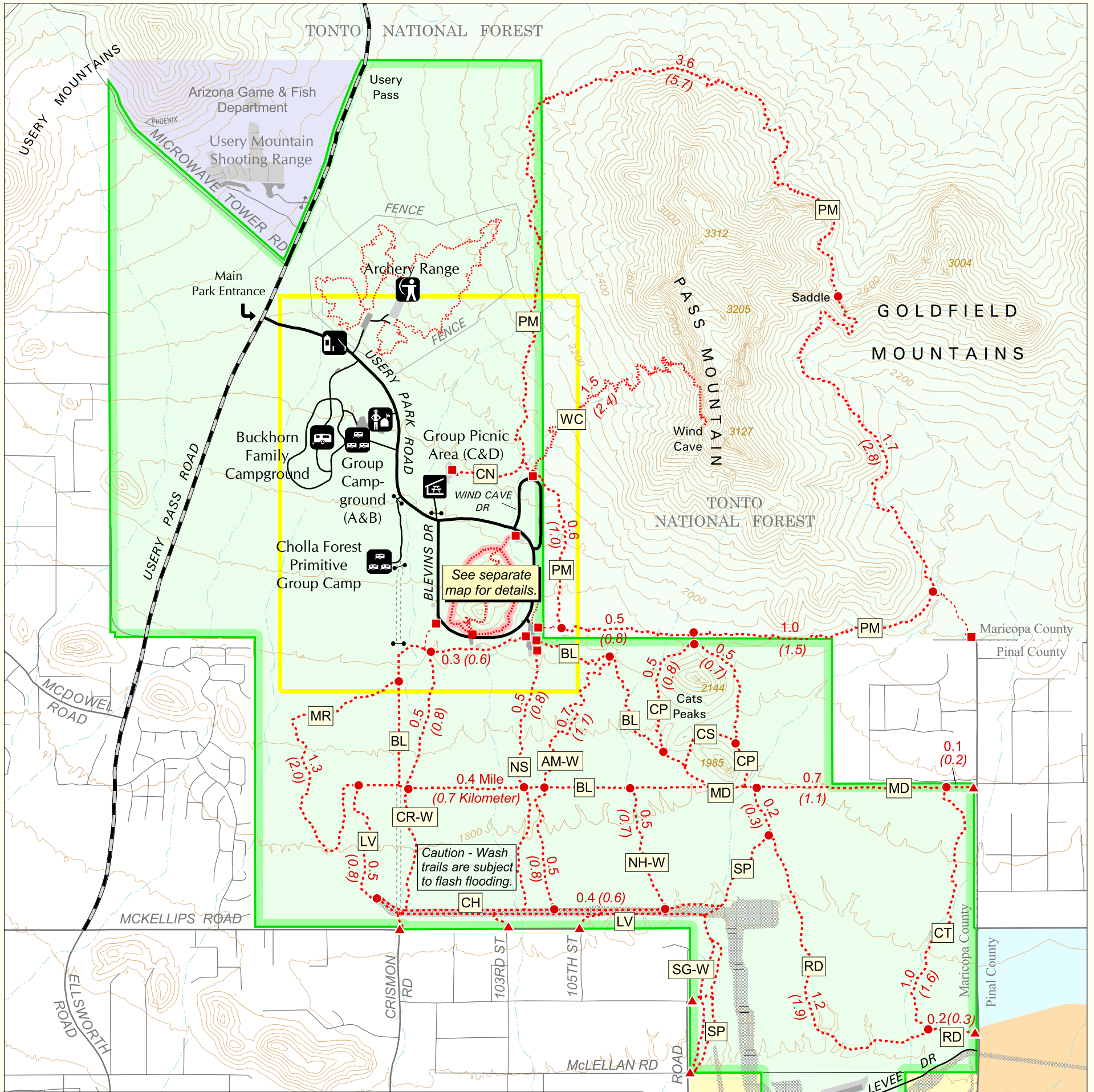









Usery Mountain Regional Park


















Trail Code	Trail Name	Length Mi	Length (Km)	Trail Code	Trail Name	Length Mi	Length (Km)	Use/Restrictions
AM	Amigos Wash	1.2	(1.9)	MK	Merkle (See back)	0.9*	(1.4)*	Hike only, barrier-free/interpretive
BL	Blevins	3.0*	(4.8)*	MR	Moon Rock	1.4	(2.3)	
CP	Cat Peaks	1.1	(1.8)	NH-W	Nighthawk Wash	0.5	(0.7)	
CS	Cat Peaks Pass	0.3	(0.5)	NS	Noso	1.0	(1.5)	
CH	Channel	1.2	(2.0)	PM	Pass Mountain	7.4*	(12.0)*	Hike only
CN	Coleman	0.3	(0.6)	RD	Ruidoso	1.3	(2.2)	
CT	County Line	1.0	(1.6)	SG-W	Signal Wash	0.5	(0.8)	
CR-W	Crismon Wash	0.9	(1.5)	SP	Spillway	1.2	(1.9)	
LV	Levee	1.6	(2.6)	VT	Vista (See back)	0.6	(0.9)	
MD	Meridian	0.9	(1.5)	WC	Wind Cave	1.5	(2.4)	


- Distances shown above are one-way unless indicated by * for loop distance; map does not show round-trip distances.
 - Distances on map are for selected segments between trail junctions (●), or junction and trailhead.
 - Due to rounding, segment lengths on map may not add up to trail totals shown above.
 - Unless indicated, all trails are shared-use. "Shared-use" means all non-motorized access is allowed.

FACILITIES

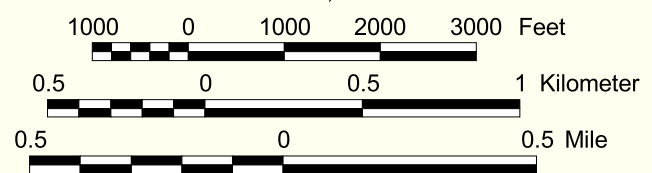
 Entrance station	 Group campground (By reservation)
 Park office & maintenance	 Group picnic area (By reservation)
 Archery range	 Picnic area (See close-up map on reverse.)
 Family campground	

LEGEND

 Shared-use trail	 Service road
 Hiker-only trail	 Flood control facilities
 Barrier-free trail	 Regional Park boundary
 Archery course	 Bureau of Land Management
 Trailhead	 State trust land
 Access gate	 Bureau of Reclamation
 Parking area	 Private
 Locked gate	



Scale = 1:24,000



Maricopa County
Parks and Recreation