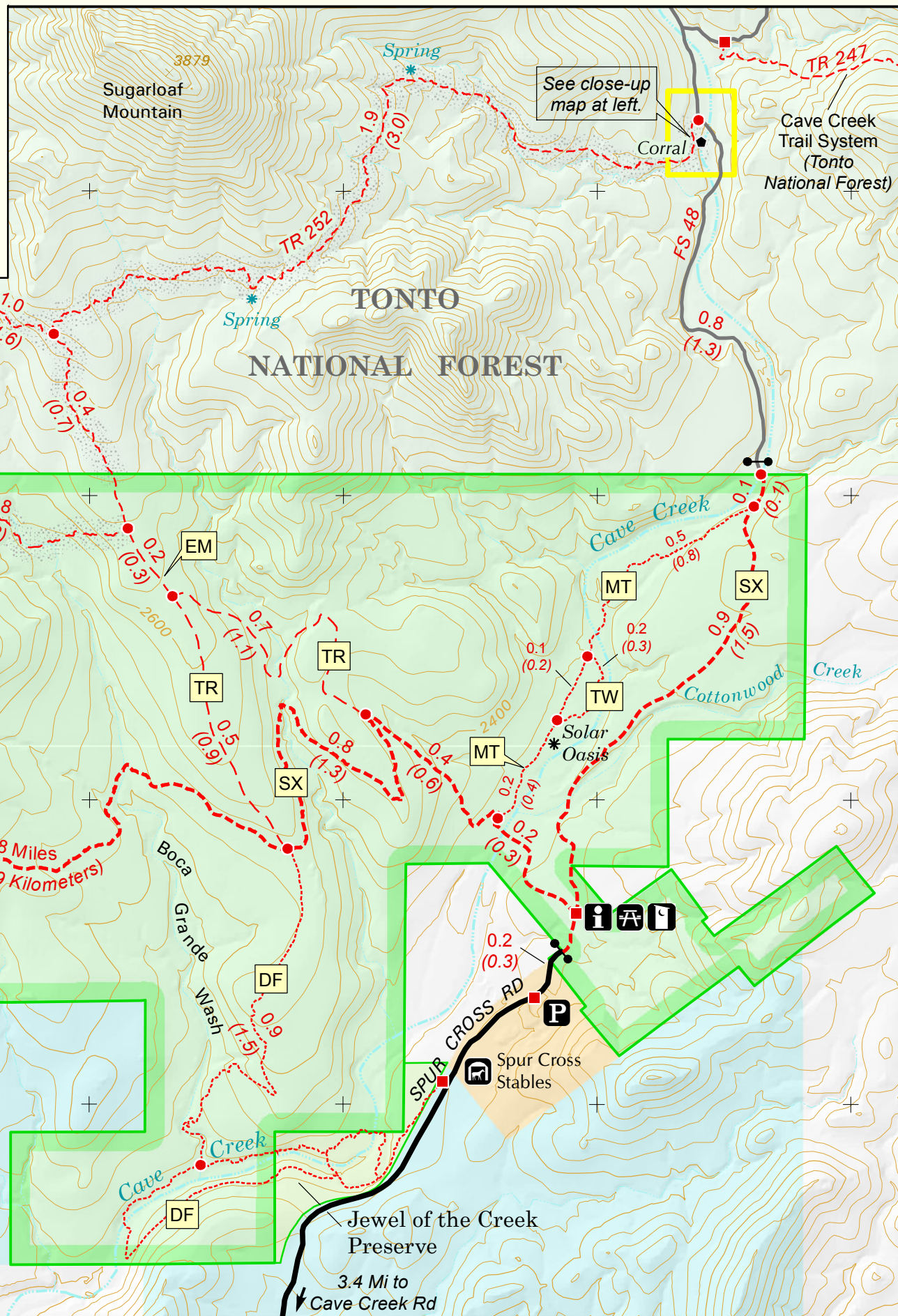
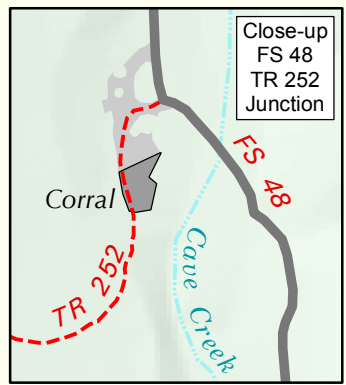


# Spur Cross Ranch Conservation Area A Maricopa County Park


Trail Code	Trail Name	Length Mi	Length (Km)	Uses Allowed
DF	Dragonfly	2.6	(4.2)	Hike only
EM	Elephant Mountain	2.0	(3.3)	Hike, horse only
MT	Metate	0.8	(1.4)	Hike only
SX	Spur Cross (Maricopa Trail)	5.2	(8.4)	Shared use
TR	Tortuga	1.2	(2.0)	Hike, horse only
TW	Towhee	0.2	(0.3)	Hike only

- Distances shown above are one-way; Dragonfly Trail is total tread.
- Distances on map are for selected segments between trail junctions (●), or junction and trailhead.
- Distances are approximate and, due to rounding, segments on map may not add up to trail lengths above.
- Shared-use means all non-motorized access is allowed.
- WARNING: Most of Elephant Mountain Trail is not maintained. Use at your own risk; not recommended for novice equestrian use.
- Please remain on designated open trails and roads. Do not enter closed areas.

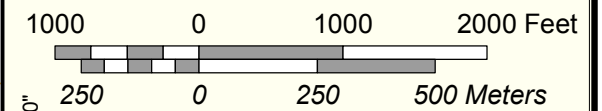


- FACILITIES**
- P** Public parking & staging area
  - i** Information kiosk
  - A** Picnic table
  - ♿** Restrooms (Portable)

- Maricopa Trail (Spur Cross segment)
  - Hiker/horse-only trail
  - Hiker-only trail
  - Forest Service trail (Shared use)
  - Primitive route
  - Trailhead
  - Locked gate (No motorized vehicles)
  - Spur Cross Ranch Conservation Area
  - Desert Foothills Land Trust
  - Town of Cave Creek
  - State trust land
  - Private
- Note: Selected roads shown.



1:16,000



Contour Interval 40 Feet



**Maricopa County**  
Parks and Recreation

Apr. 27, 2011

-111°59'30"    -111°59'0"    -111°58'30"    -111°58'0"    -111°57'30"    -111°57'0"    -111°56'30"

33°54'30"    33°54'0"    33°53'30"    33°53'0"