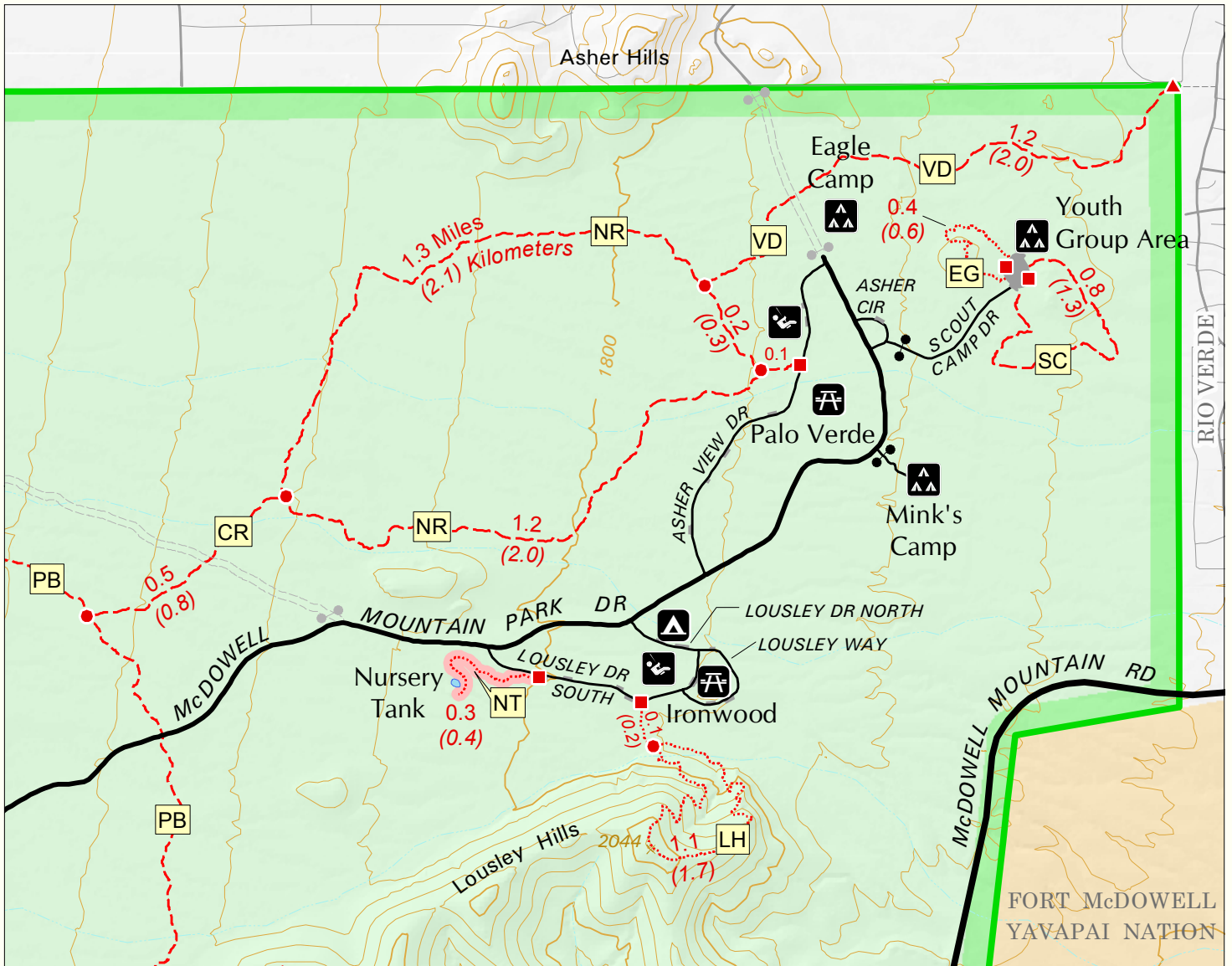


McDowell Mountain Regional Park

Picnic Areas - Youth Camps Vicinity




Trail Code	Trail Name	Length Mi	Length (Km)	Use & Restrictions
CR	Chuparosa	0.5	(0.8)	Hike, bike only
EG	Eagle	0.4*	(0.6)*	Hike only. (Youth groups only.)
LH	Lousley Hill	1.2*	(2.0)*	Hike only
NR	North	2.9*	(4.7)*	Hike, bike only
NT	Nursery Tank	0.6*	(0.9)*	Hike only, barrier-free
SC	Scout	0.8*	(1.3)*	Hike, bike only. (Youth groups only.)
VD	Verde	1.2	(2.0)	Hike, bike only

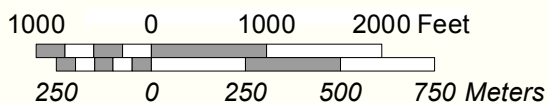
- Distances shown above are one-way unless indicated by * for round-trip distance; map does not show round-trip distances.
- Distances on map are for segments between trail junctions (●), or junction and trailhead.
- Due to rounding, segment lengths on map may not add up to trail totals shown above.

LEGEND

- Shared-use trail
- Hiker/biker-only trail
- Hiker-only trail
- Barrier-free trail
- Trailhead
- Access gate
- Locked gate
- Service road
- Regional Park boundary
- Private



Scale = 1:20,000



Contour Interval 40 Feet

FACILITIES

- Picnic area (Day use only)
- Playground
- Youth campground
- Tent campsites



Maricopa County
Parks and Recreation