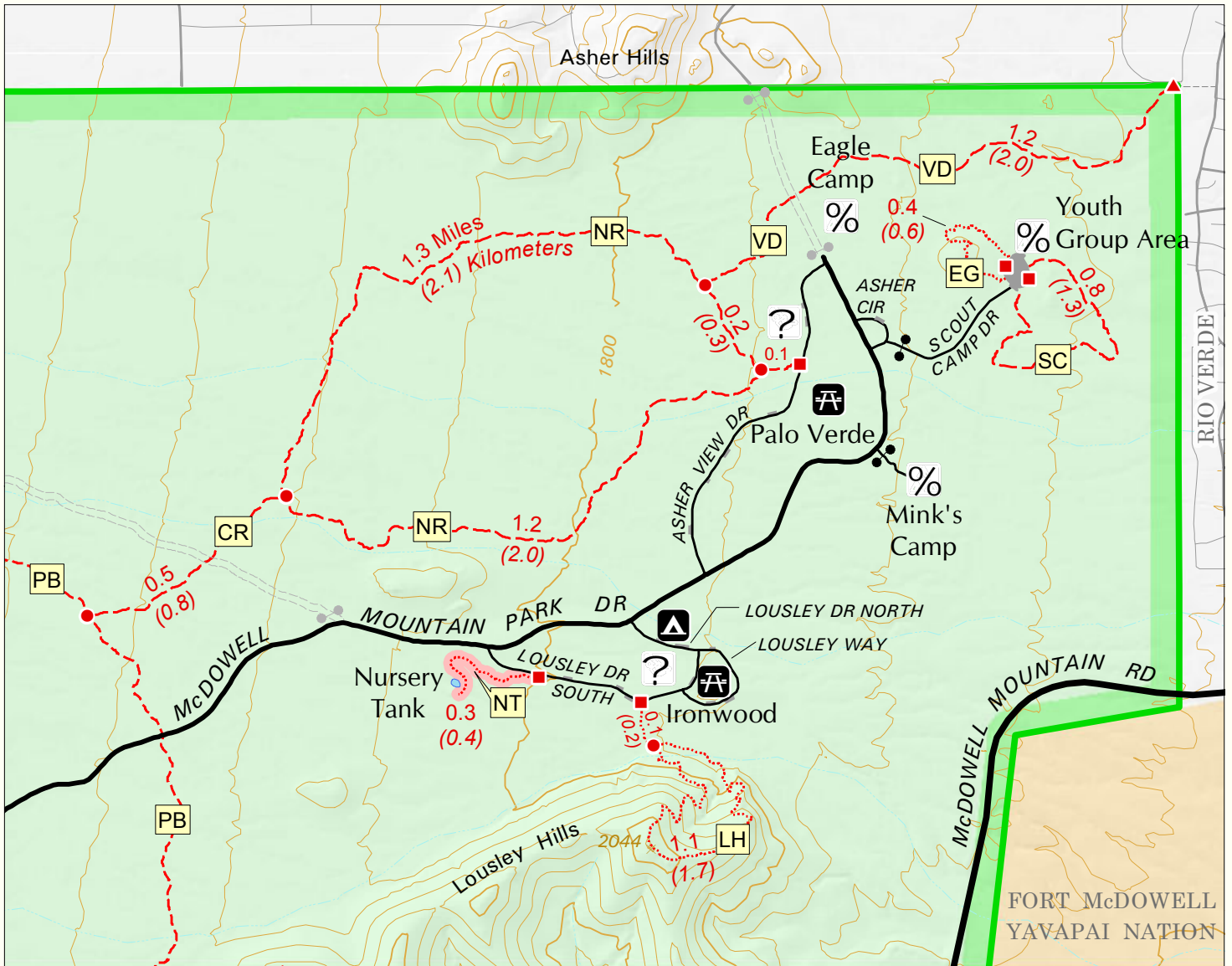


# McDowell Mountain Regional Park

## Picnic Areas - Youth Camps Vicinity




Trail Code	Trail Name	Length Mi	Length (Km)	Use & Restrictions
CR	Chuparosa	0.5	(0.8)	Hike, bike only
EG	Eagle	0.4*	(0.6)*	Hike only. (Youth groups only.)
LH	Lousley Hill	1.2*	(2.0)*	Hike only
NR	North	2.9*	(4.7)*	Hike, bike only
NT	Nursery Tank	0.6*	(0.9)*	Hike only, barrier-free
SC	Scout	0.8*	(1.3)*	Hike, bike only. (Youth groups only.)
VD	Verde	1.2	(2.0)	Hike, bike only

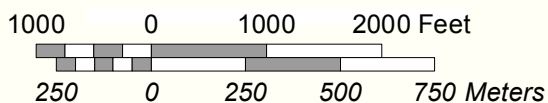
- Distances shown above are one-way unless indicated by \* for round-trip distance; map does not show round-trip distances.
- Distances on map are for segments between trail junctions (●), or junction and trailhead.
- Due to rounding, segment lengths on map may not add up to trail totals shown above.

**LEGEND**

- Shared-use trail (dashed red line)
- Hiker/biker-only trail (dashed red line with diagonal lines)
- Hiker-only trail (dotted red line)
- Barrier-free trail (dotted red line with diagonal lines)
- Trailhead (red square)
- Access gate (red triangle)
- Locked gate (black circle with dot)
- Service road (grey line with cross-ticks)
- Regional Park boundary (green outline)
- Private (grey outline)



Scale = 1:20,000



Contour Interval 40 Feet

**FACILITIES**

- Picnic area (Day use only) (Picnic table icon)
- Playground (Question mark icon)
- Youth campground (Percentage icon)
- Tent campsites (Tent icon)



Maricopa County  
Parks and Recreation