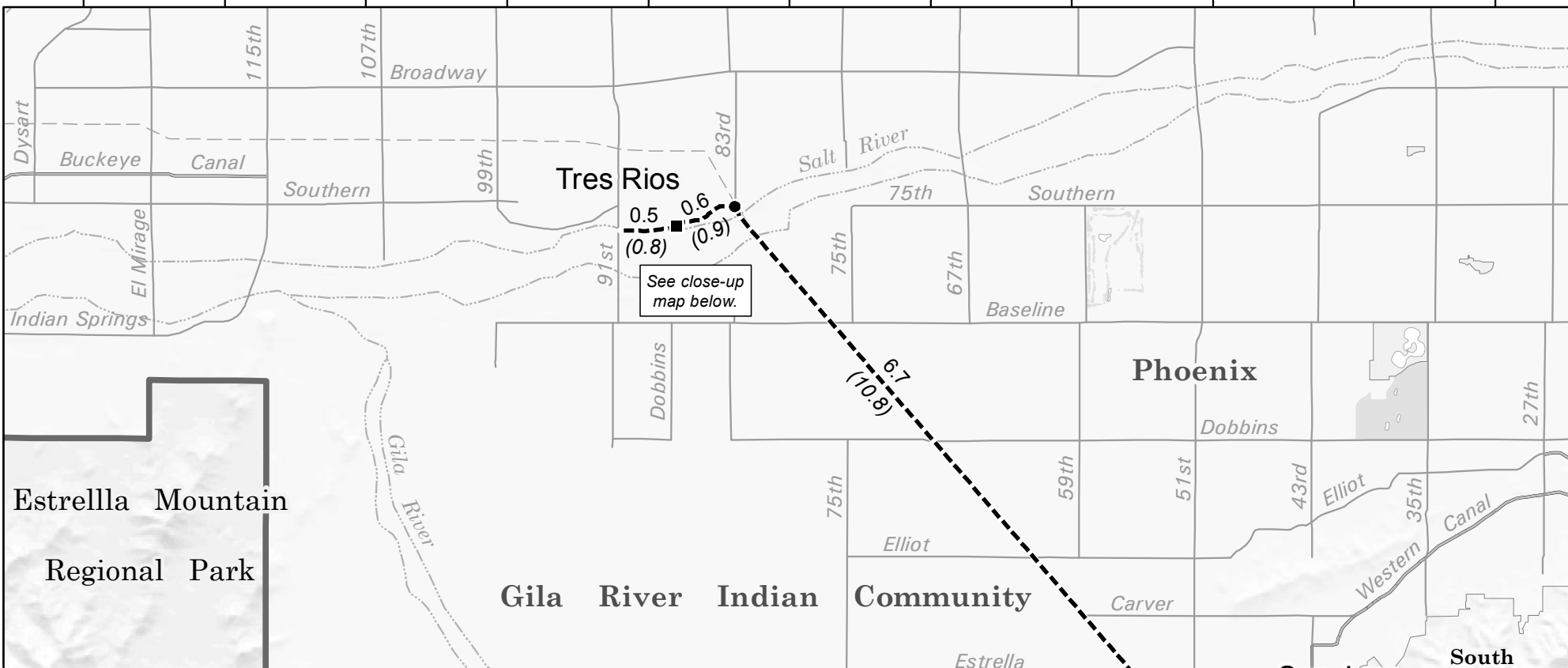


112°20'0"W 112°18'45"W 112°17'30"W 112°16'15"W 112°15'0"W 112°13'45"W 112°12'30"W 112°11'15"W 112°10'0"W 112°8'45"W 112°7'30"W



33°23'45"N  
33°22'30"N  
33°21'15"N  
33°20'0"N  
33°18'45"N  
33°17'30"N

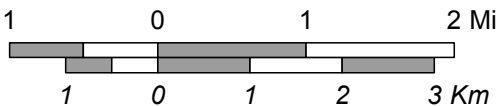
# Maricopa Trail - Sun Circle Trail

South Mountain - Tres Rios

- Trailhead
- Junction
- Sun Circle Trail
- - - kv500In
- ▭ County Regional Park
- ▭ City park
- ▭ Golf course



1:82,000

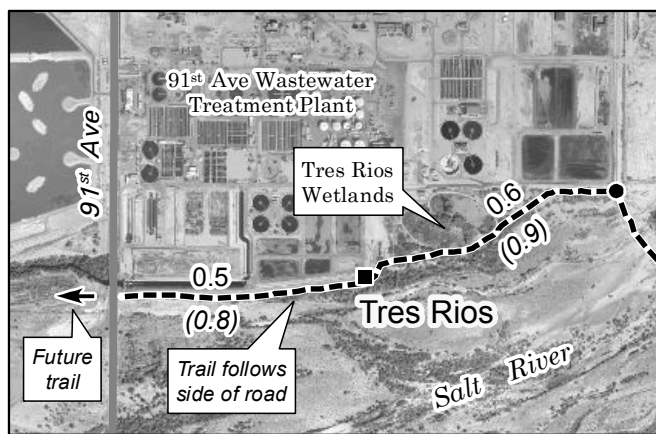


Note: Distances between trailheads are approximate and do not include distances from parking areas to the actual trail.

Note: The Sun Circle Trail on this map overlaps the Maricopa Trail, which will connect Maricopa County Parks together.



**Maricopa County**  
Parks and Recreation



See close-up map below.