SECURITY BUILDING RENOVATION
SCHEMATIC DESIGN

234 N. CENTRAL AVENUE
PHOENIX, AZ 85003

Carter Burgess
101 North 1st Ave., Suite 3100
Phoenix, AZ 85003
P: 602.253.1200
F:602 253.1202

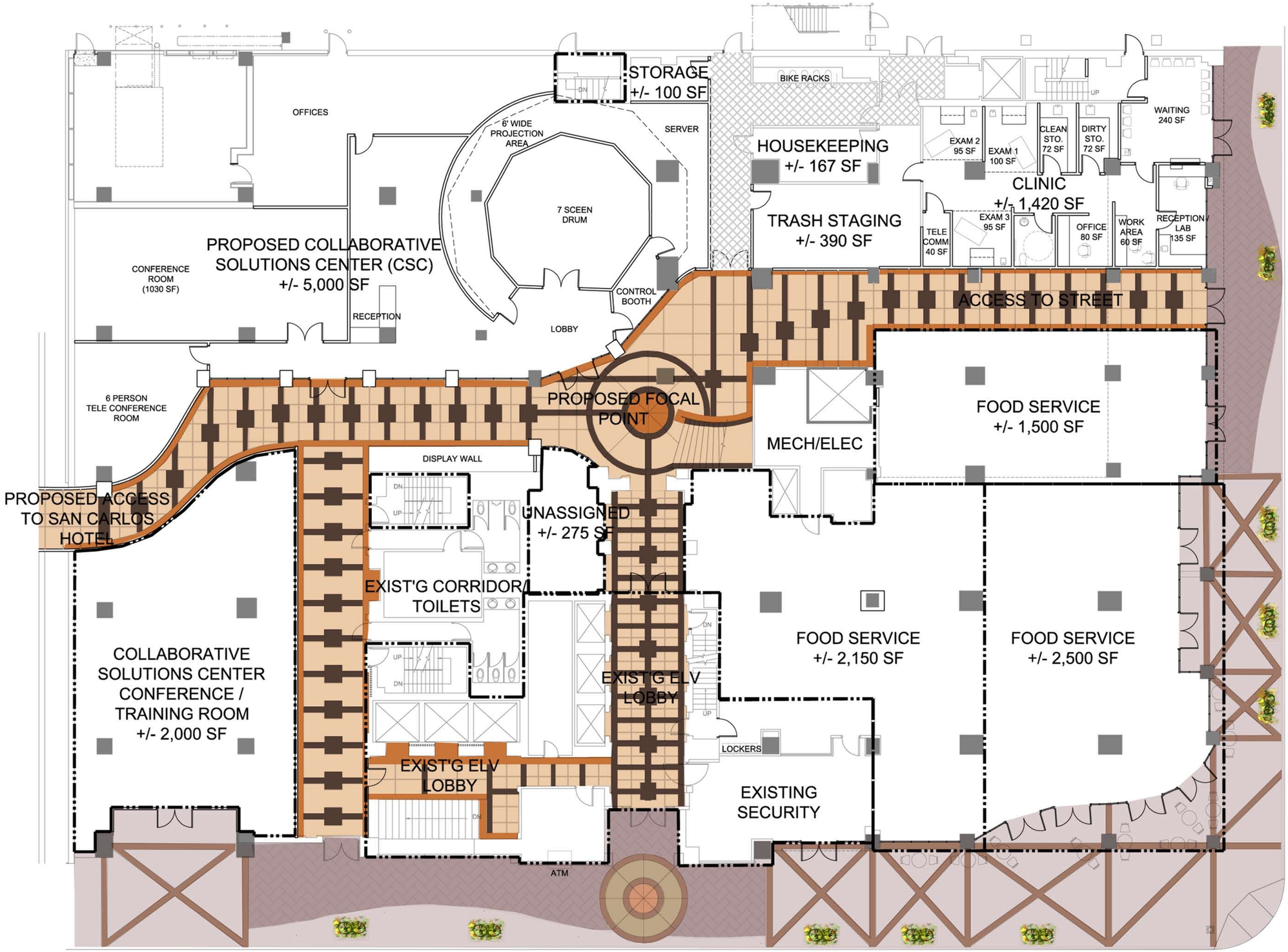

INTENDED USE	SQ. FT.
FOOD SERVICE 1	2,500 SF
FOOD SERVICE 2	2,150 SF
FOOD SERVICE 3	1,500 SF
CLINIC	1,420 SF
UNASSIGNED	275 SF
CSC	5,000SF
CSC CONFERENCE ROOM	2,000 SF

TOTAL LEASABLE SPACE: XXX SF

FLOOR PLAN

SCALE: 1/8" = 1'-0"

SECURITY BUILDING RENOVATION

SCHEMATIC DESIGN

234 N. CENTRAL AVENUE
PHOENIX, AZ 85003

Carter Burgess
101 North 1ST Ave., Suite 3100
Phoenix, AZ 85003
P: 602.253.1200
F:602 253.1202

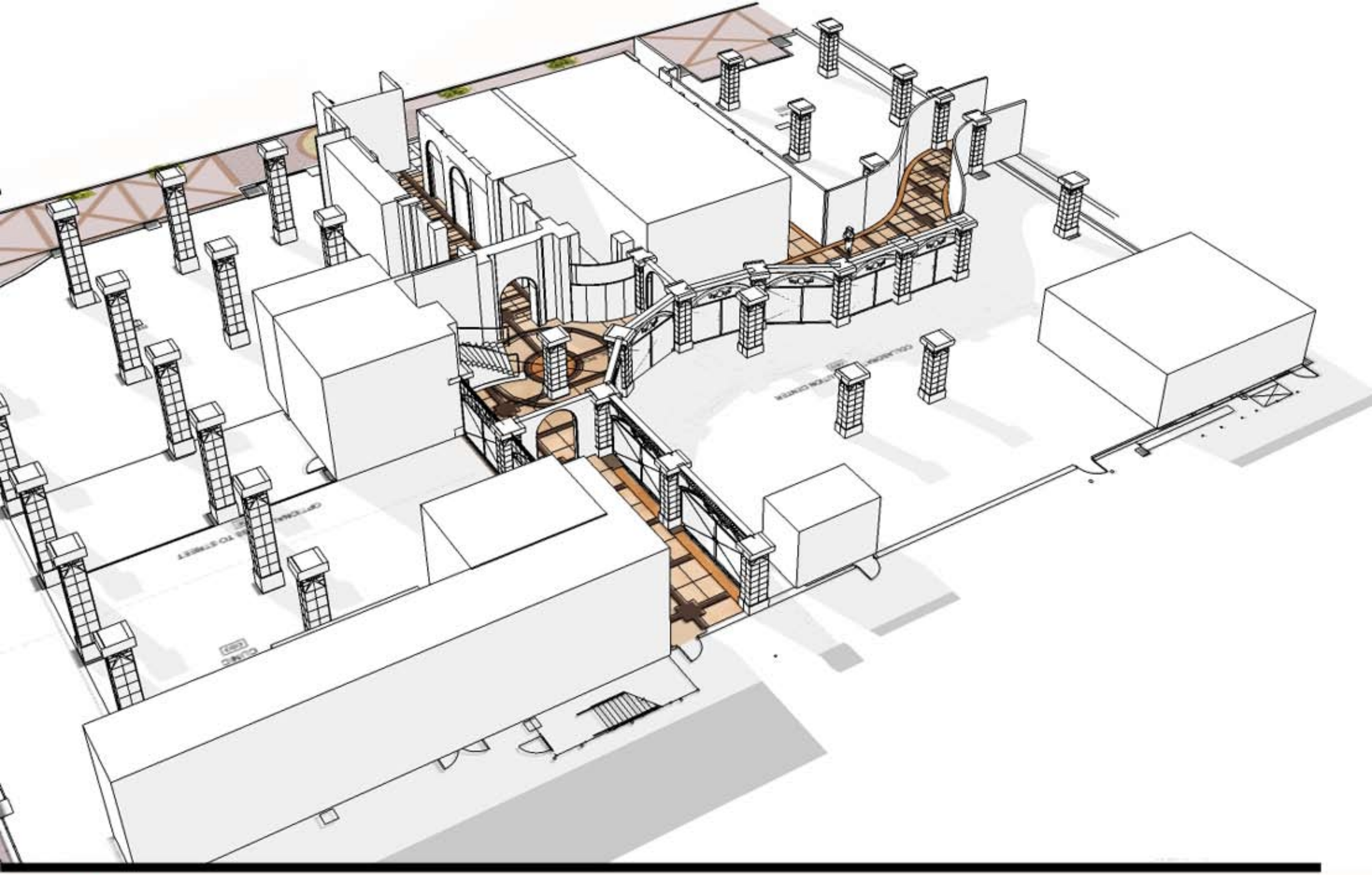

SECURITY BUILDING RENOVATION
SCHEMATIC DESIGN

234 N. CENTRAL AVENUE
PHOENIX, AZ 85003

Carter+Burgess
101 North 1st Ave., Suite 3100
Phoenix, AZ 85003
P: 602.253.1200
F:602 253.1202

SECURITY BUILDING RENOVATION
SCHEMATIC DESIGN

234 N. CENTRAL AVENUE
PHOENIX, AZ 85003

Carter Burgess
101 North 1st Ave., Suite 3100
Phoenix, AZ 85003
P: 602.253.1200
F:602 253.1202

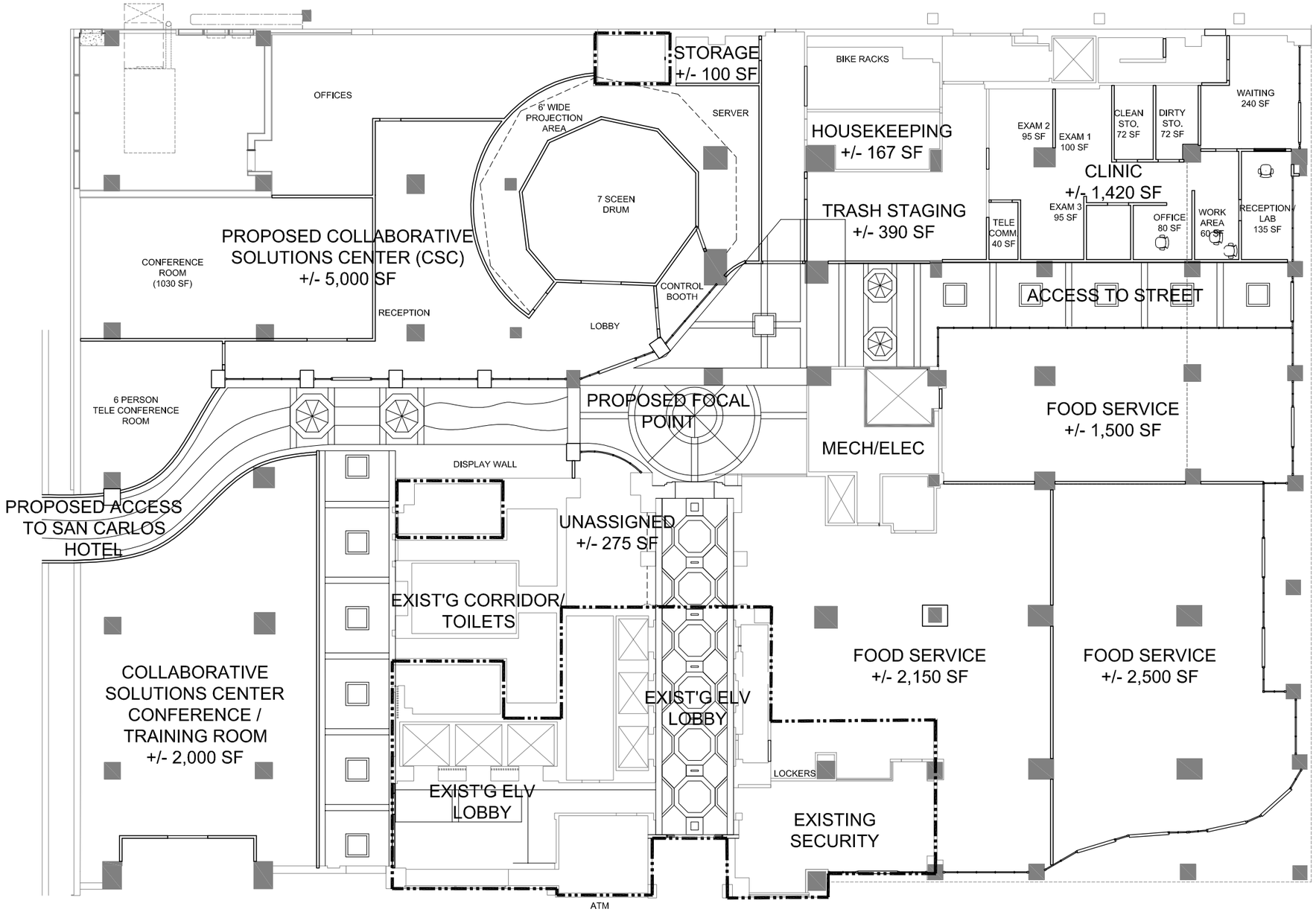

CEILING PLAN
SCALE: 1/8" = 1'-0"

SECURITY BUILDING RENOVATION
SCHEMATIC DESIGN

SECURITY CENTER 222 NORTH CENTRAL AVENUE
SECURITY BUILDING 234 NORTH CENTRAL AVENUE
PHOENIX, AZ 85003

Carter Burgess
101 North 1ST Ave., Suite 3100
Phoenix, AZ 85003
P: 602.253.1200
F:602 253.1202

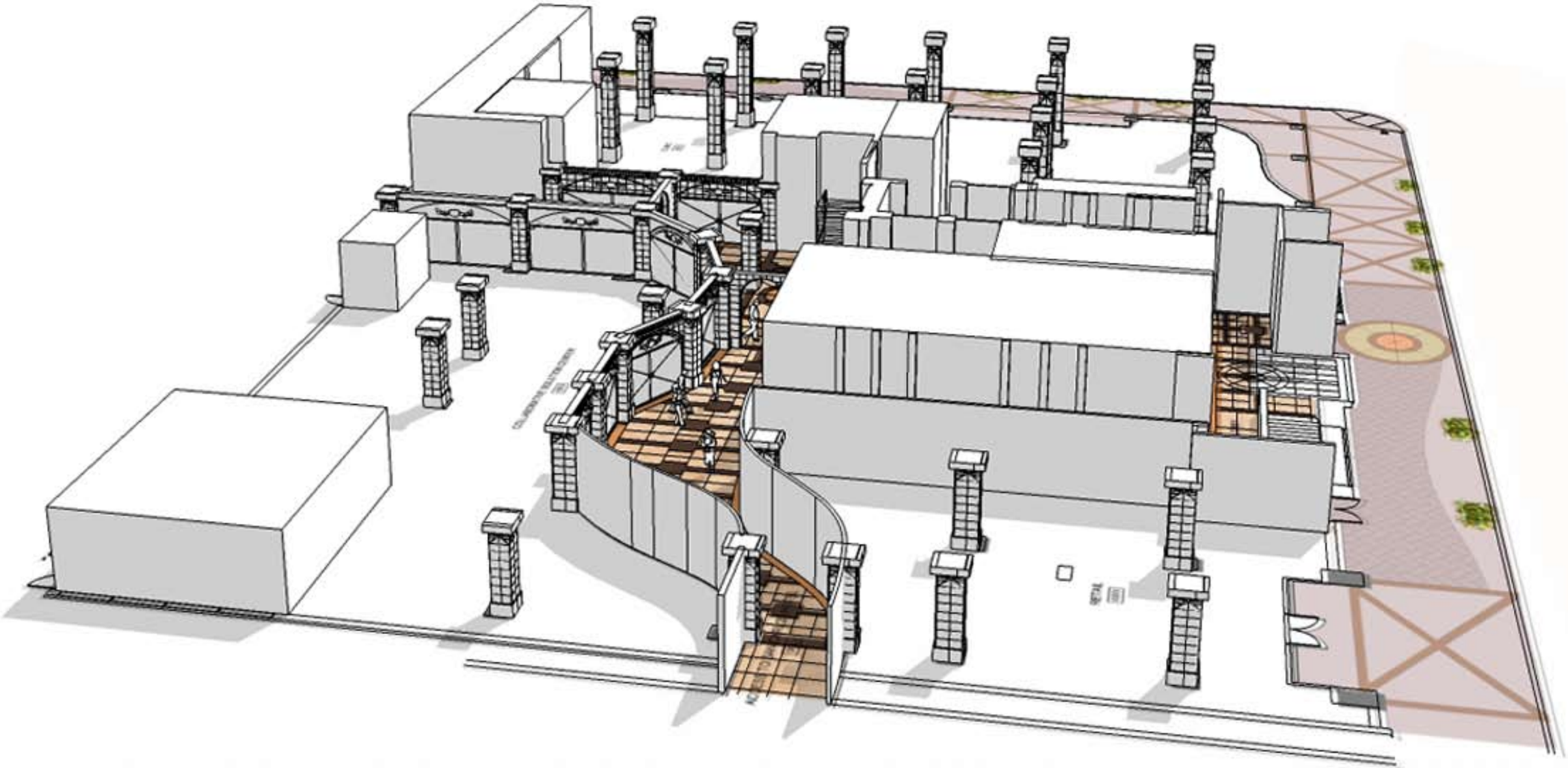

SECURITY BUILDING RENOVATION
SCHEMATIC DESIGN

234 N. CENTRAL AVENUE
PHOENIX, AZ 85003

Carter Burgess
101 North 1st Ave., Suite 3100
Phoenix, AZ 85003
P: 602.253.1200
F:602 253.1202

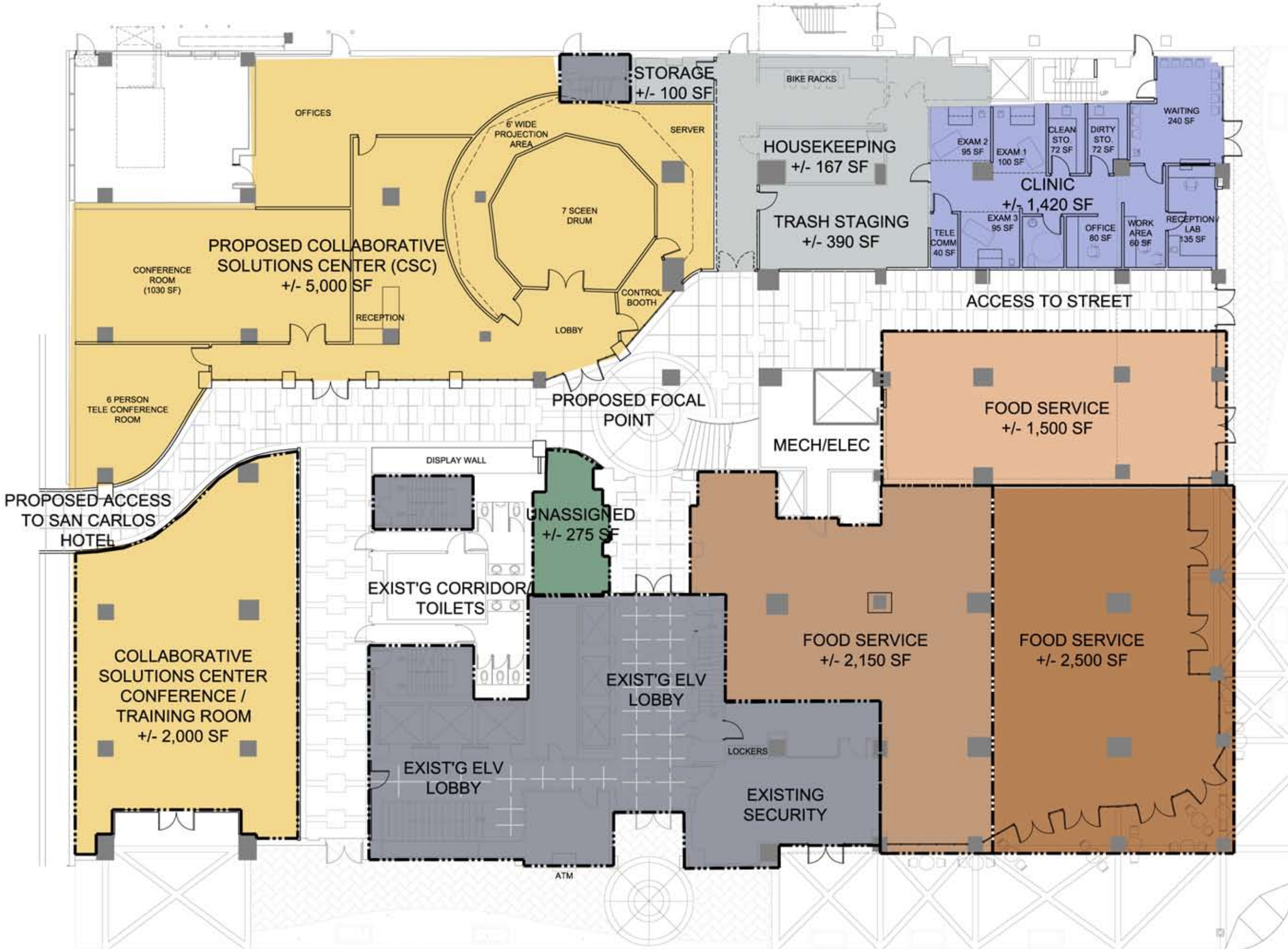

INTENDED USE	SQ. FT.
FOOD SERVICE 1	2,500 SF
FOOD SERVICE 2	2,150 SF
FOOD SERVICE 3	1,500 SF
CLINIC	1,420 SF
UNASSIGNED	275 SF
CSC	5,000SF
CSC CONFERENCE ROOM	2,000 SF

TOTAL LEASABLE SPACE: XXX SF

ADDRESS: **SECURITY BUILDING RENOVATION**
234 N. CENTRAL AVENUE
PHOENIX, ARIZONA 85003

PROJ NO: 193701

Scheme E1

RFI NO:

SHEET NO: -

SKETCH NO: -

Carter::Burgess
CARTER & BURGESS, INC.
101 North First Avenue, Suite 3100
Phoenix, AZ 85003
602.253.1200

DATE: 11/01/07

v2.0 COPYRIGHT © 2007 by Carter & Burgess, Inc

FILE INFO: F:\Job\193701 Security Bldg\DESIGN\SCHEMATIC\Schemes\Options.dwg XREFS: 193701_11x17SKTB MODIFIED: Nov 01, 2007 9:57am PLOTTED: Nov 01, 2007 1:49pm BY: mckeyes PLOT SCALE: 1=96